

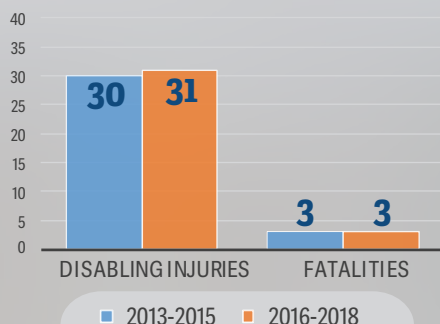


Kirkland Transportation Master Plan 2018 Progress Report



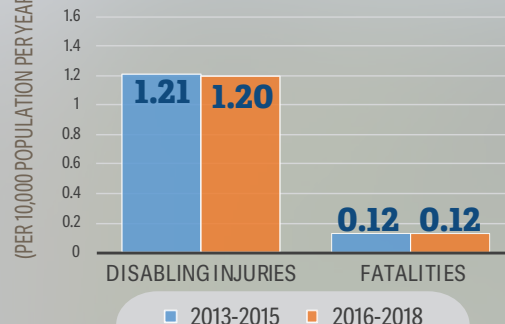
SAFETY

COLLISION NUMBERS



COLLISION RATES

(PER 10,000 POPULATION PER YEAR AVG)



WALK

SCHOOL WALK ROUTES (SWR)

96% of SWRs network has sidewalk*
9 of 12 elementary school walk routes are **100%***
> Muir 94%, Sandburg 90%, Twain 86%



*refers to arterials and collector streets, with sidewalk on at least one side of the street

CROSSWALKS

16% of 71 light deficient crosswalks now have sufficient lighting.



TEN MINUTE NEIGHBORHOODS **99.7%** of highest scoring 10 Minute Neighborhood walk routes has sidewalk*

“ In 10 minute neighborhoods, residents can walk short distances from home to destinations that meet their daily needs. See the [City website](#) and [TMP p. 4](#) for an explanation of which areas citywide score highest for the 10 minute neighborhood concept.



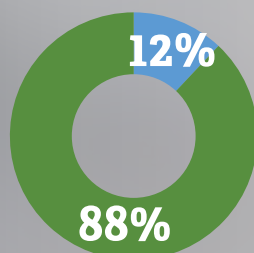
BIKE

BIKE LANES NETWORK

- > **40 of 58 miles** = **69%** of planned bike lane network complete
- > **4 of 33 miles** = **12%** of planned greenways network underway



NEIGHBORHOOD GREENWAYS NETWORK



■ UNDERWAY ■ PLANNED

“ Neighborhood Greenways are residential streets generally off of main arterials with lower car volumes and speeds where pedestrians and cyclists are given priority.





Monitoring progress toward transportation goals for 2015-2035 (TMP p. 101)

Kirkland Transportation Master Plan 2018 Progress Report



TRANSIT

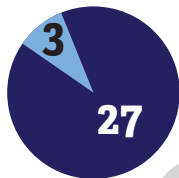
SPEED AND RELIABILITY

11 projects slated for completion between 2020 and 2035 contained in the Transit Implementation Plan.

Next stops receiving shelters (expected 2019):

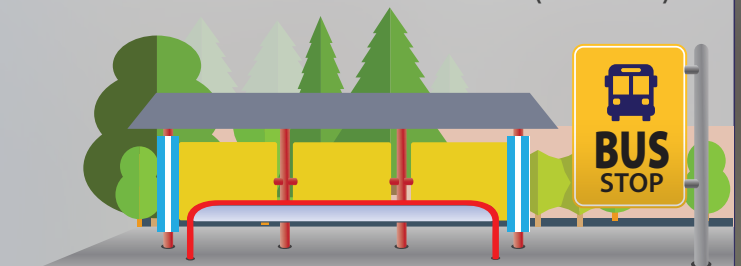
- 6th St & Kirkland Way (southbound)
- NE 132nd St & 100th Ave NE (eastbound)

PASSENGER ENVIRONMENT



30 Highest Ridership Bus Stops

■ SHELTER ■ NO SHELTER




DRIVE

PAVEMENT

| | |
|-------------------------------------|---------------------------------------|
| | Lane Miles Resurfaced Since 2012 Levy |
| Arterials | 28 Miles or 31% of 20-yr goal |
| Collectors and Neighborhood Streets | 63 Miles or 26% of 20-yr goal |

INTELLIGENT TRANSPORTATION SYSTEM (ITS)

37 of Kirkland's 56 intersections =
66% of signalized intersections fully updated to City's standard



KEY TRANSPORTATION PROJECTS

41 City transportation projects are underway. Examples:

1. Totem Lake Connector Pedestrian/Bicycle Bridge
2. 100th Ave NE Improvements
3. 6th St Traffic Signals
4. 124th Ave NE Sidewalk Improvements
5. I-405 Bus Rapid Transit

