

CITY OF KIRKLAND

2026 SLURRY SEAL PROJECT

JOB NO. 19-26-PW



MAY 7, 2026

STC0060026/STC0060326

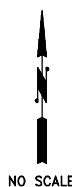
CITY OFFICIALS

KELLI CURTIS	MAYOR
NEAL BLACK	DEPUTY MAYOR
JAY ARNOLD	COUNCIL MEMBER
JOHN TYMCZYSZYN	COUNCIL MEMBER
SHILPA PREM	COUNCIL MEMBER
AMY FALCONE	COUNCIL MEMBER
JON PASCAL	COUNCIL MEMBER
KURT TRIPLETT	CITY MANAGER
JULIE UNDERWOOD	PUBLIC WORKS DIRECTOR
ROB ENGLISH	CAPITAL PROJECT MANAGER

CONTACT PERSONNEL

NAME	AGENCY	PHONE
WILL DENTON, PE	COK PROJECT ENGINEER	425.587.3872
EVAN HEIMBUCH	COK FIELD REPRESENTATIVE	425.410.4606
STEVE HOOPES	COK FIELD REPRESENTATIVE	425.623.5086
RIK MAYER	COK FIELD REPRESENTATIVE	206.496.4265
ROD SMITH	COK FIELD REPRESENTATIVE	206.755.6224
KIARA SKYE	PUGET SOUND ENERGY (GAS/ELECTRIC)	425.480.2925
JAMES MARTIN	COMCAST CABLE	253.508.9127
CHERYL SCHNEIDER	ZIPLY	425.949.0230
KAYVAN FASSNACHT	CENTURYLINK/LUMEN	425.213.9378
RUSTY PERDIEU	ZAYO	706.889.6967
JAMIE LAMB	NORTHSHORE UTILITY DISTRICT	425.521.3722
TRENT VANHULLE	NORTHSHORE UTILITY DISTRICT	206.423.5187
CHRISTIAN HOFFMAN	WOODINVILLE WATER DISTRICT	425.487.4142
MICHELLE ALLISON	KING COUNTY METRO	206.684.2732
LAURA DEGOOYER	LAKE WASH. SCHOOL DISTRICT	425.936.1133
EMERGENCY	NORCOM	911
POLICE MAIN LINE	COK	425.587.3400
FIRE MAIN LINE	COK	425.864.3650
SPILL RESPONSE HOTLINE	COK	425.587.3900
ONE CALL UTILITY LOCATE		800.424.5555
NUD 24/7 EMERGENCY	NUD DUTY PHONE	425.471.3027

KIRKLAND

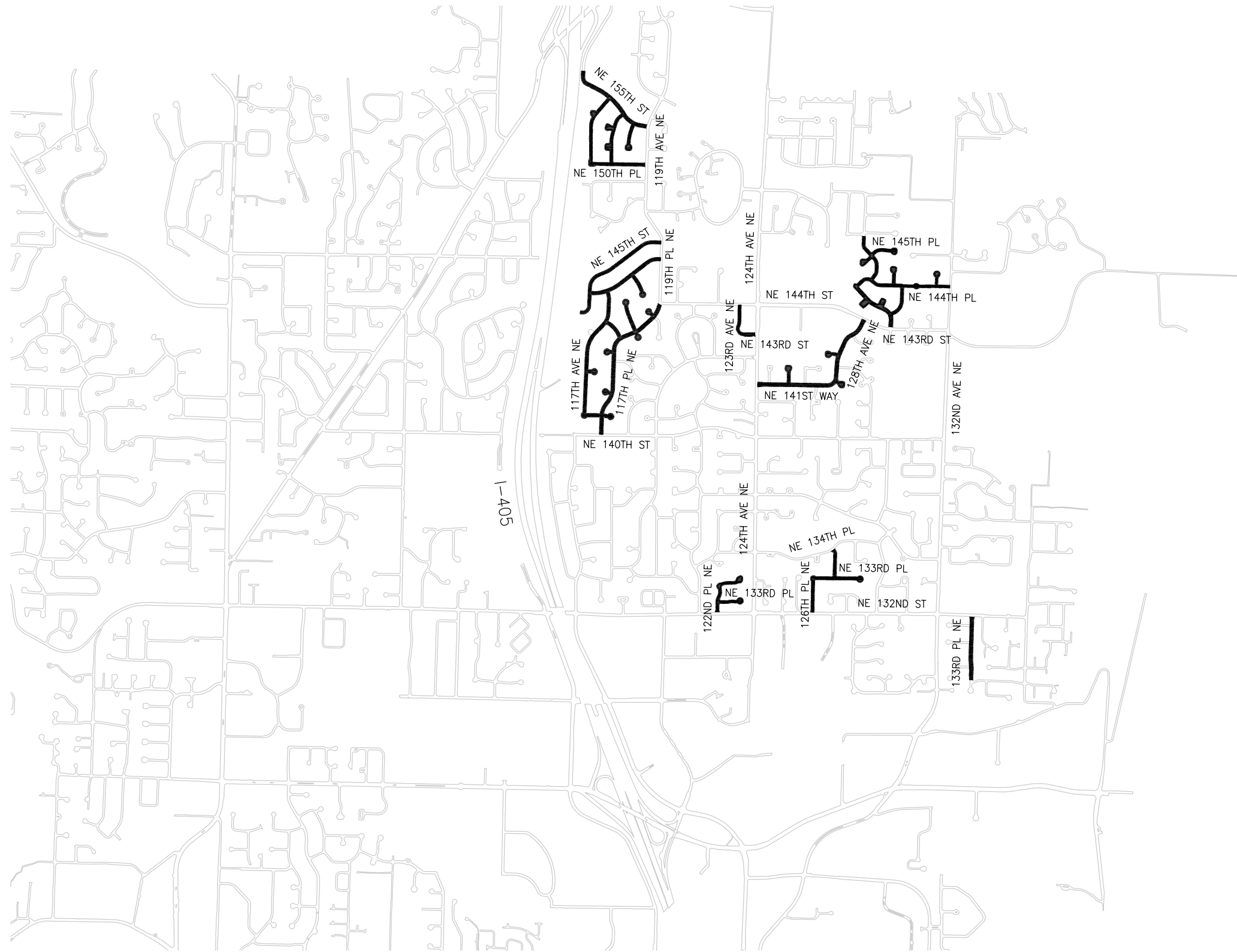


CM DESIGN GROUP

1221 East Pike Street, Suite 201
Seattle, WA 98122
206-659-0612

INDEX OF DRAWINGS

SHEET NO.	DESCRIPTION
1	COVER SHEET
2	VICINITY MAP
3-4	SUMMARY OF QUANTITIES



5/7/26	0		
DATE	NO.	REVISION	BY



UPI NO.:	FED. AID PROJ. NO.:
SURVEY NO.:	FIELD BOOK(S):
HORZ. DATUM:	VERT. DATUM:
DESIGNED BY: WD	DRAWN BY: FGC



APPROVED BY:
DATE:



CITY OF KIRKLAND
 DEPARTMENT OF PUBLIC WORKS
 123 FIFTH AVENUE KIRKLAND, WA 98033
 (425) 587-3800 www.kirklandwa.gov
 FUNDING NO. _____

2026 SLURRY SEAL PROJECT
VICINITY MAP

REFERENCE SHEET NO.
MAP
SHEET 2 OF 4 SHEETS


May 7, 2026 - 10:19 AM - EMILY - Z:\2025 PROJECTS\25012 - KIRKLAND 2026 OVERLAYS\SLURRY SEAL\25012_P-SLURRY SEAL.DWG - Layout Name: SOQ

NEIGHBORHOOD	STREET NAME	FROM	TO	LENGTH (FT)	WIDTH (FT)	AREA (SF)	AREA (SY)	PAINT LINE - 4" DOUBLE YELLOW (LF)	PAINT LINE - 6" WHITE (LF)	THERMOPLASTIC CROSSWALK LINE (SF)	THERMOPLASTIC STOP BAR (LF)	RPMS TY.2 (EA)	RPMS TY.2B (EA)	THERMOPLASTIC SPEED HUMP MARKINGS (EA)
KINGSGATE	NE 141ST WAY/128TH AVE NE	124TH AVE NE	NE 141ST CT	1,198	38	45,524	5,058			220	23		2	
KINGSGATE	128TH AVE NE	NE 141ST CT	NE 143RD ST	1,077	26	28,002	3,111				15		2	
KINGSGATE	125TH AVE NE	NE 141ST WAY	END (NORTH)	264	26	6,864	763							
KINGSGATE	NE 142ND CT	128TH AVE NE	END (WEST)	225	26	5,850	650							
KINGSGATE	NE 141ST CT	128TH AVE NE	END (EAST)	130	32	4,160	462							
KINGSGATE	133RD PL NE	NE 132ND ST	NE 129TH ST	1,002	36	36,072	4,008				14		2	
KINGSGATE	122ND PL NE	NE 132ND ST	END (EAST)	792	28	22,176	2,464			160	14		3	
KINGSGATE	NE 133RD PL	122ND PL NE	END (EAST)	370	26	9,620	1,069							
KINGSGATE	126TH PL NE	NE 132ND ST	NE 133RD PL	845	28	23,660	2,629			120	13		1	
KINGSGATE	NE 133RD PL	126TH PL NE	170' EAST	485	28	13,580	1,509						1	
KINGSGATE	127TH PL NE	NE 133RD ST	NE 135TH ST	417	28	11,676	1,297				13		1	
KINGSGATE	123RD AVE NE	NE 143RD ST	NE 144TH ST	415	28	11,620	1,291				15		1	
KINGSGATE	NE 143RD ST	123RD AVE NE	124TH AVE NE	290	26	7,540	838			180	22			
KINGSGATE	NE 144TH PL	NE 144TH WAY	END (EAST)	919	28	25,732	2,859						1	
KINGSGATE	130TH AVE NE	NE 144TH WAY	NE 144TH PL	506	28	14,168	1,574						1	
KINGSGATE	129TH PL NE	NE 144TH PL	END (NORTH)	264	28	7,392	821							
KINGSGATE	129TH AVE NE	NE 144TH PL	CITY LIMIT	663	28	18,564	2,063						1	
KINGSGATE	NE 145TH PL	END (WEST)	129TH AVE NE	212	26	5,512	612							
KINGSGATE	NE 145TH PL	129TH AVE NE	END (EAST)	412	28	11,536	1,282						1	
KINGSGATE	NE 144TH WAY	NE 144TH PL	130TH AVE NE	600	26	15,600	1,733						1	
KINGSGATE	NE 144TH PL	132ND AVE NE	END (WEST)	540	18	9,720	1,080						1	
KINGSGATE	131ST PL NE	NE 144TH PL NE	END (NORTH)	190	20	3,800	422						1	
KINGSGATE	NE 153RD ST/NE 155TH ST/116TH AVE NE	119TH AVE NE	CITY LIMIT (NORTH)	1,410	36	50,760	5,640	340			17	20	3	2
KINGSGATE	NE 116TH PL	NE 155TH ST	NE 150TH PL	1,092	32	34,944	3,883						2	
KINGSGATE	NE 150TH PL	116TH PL NE	119TH AVE NE	827	25	20,675	2,297				13		1	
KINGSGATE	117TH PL NE	NE 155TH ST	NE 150TH PL	792	24	19,008	2,112						2	
KINGSGATE	118TH AVE NE	NE 153RD ST	END (SOUTH)	407	26	10,582	1,176						1	

5/7/26	0		
DATE	NO.	REVISION	BY



UPI NO.:	FED. AID PROJ. NO.:
SURVEY NO.:	FIELD BOOK(S):
HORZ. DATUM:	VERT. DATUM:
DESIGNED BY: WD	DRAWN BY: FGC



APPROVED BY: _____
DATE: _____

CITY OF KIRKLAND
DEPARTMENT OF PUBLIC WORKS
123 FIFTH AVENUE KIRKLAND, WA 98033
(425) 587-3800 www.kirklandwa.gov

FUNDING NO. _____

2026 SLURRY SEAL PROJECT

SUMMARY OF QUANTITIES

REFERENCE SHEET NO. SOQ
SHEET 3 OF 4 SHEETS


May 7, 2026 - 10:19 AM - EMILY - Z:\2025 PROJECTS\25012 - KIRKLAND 2026 OVERLAYS\SLURRY SEAL\25012_P-SLURRY SEAL.DWG - Layout Name: SOQ (2)

NEIGHBORHOOD	STREET NAME	FROM	TO	LENGTH (FT)	WIDTH (FT)	AREA (SF)	AREA (SY)	PAINT LINE - 4" DOUBLE YELLOW (LF)	PAINT LINE - 6" WHITE (LF)	THERMOPLASTIC CROSSWALK LINE (SF)	THERMOPLASTIC STOP BAR (LF)	RPMS TY.2 (EA)	RPMS TY.2B (EA)	THERMOPLASTIC SPEED HUMP MARKINGS (EA)
KINGSGATE	117TH PL NE	NE 140TH ST	NE 143RD ST	1,521	36	54,756	6,084		2,691	130	22	14	2	
KINGSGATE	NE 143RD ST	117TH PL NE	NE 144TH ST	836	36	30,096	3,344		1,210		16		2	
KINGSGATE	NE 140TH PL	117TH PL NE	END (EAST)	120	26	3,120	347							
KINGSGATE	NE 141ST ST	117TH PL NE	END (WEST)	137	30	4,110	457							
KINGSGATE	NE 142ND ST	117TH PL NE	END (WEST)	137	32	4,384	487							
KINGSGATE	118TH AVE NE	NE 143RD ST	END (EAST)	158	26	4,108	456							
KINGSGATE	118TH AVE NE	NE 143RD ST	END (WEST)	470	26	12,220	1,358						1	
KINGSGATE	NE 143RD ST	NE 143RD ST	END (WEST)	125	26	3,250	361							
KINGSGATE	117TH PL NE	117TH AVE NE	NE 143RD ST	317	28	8,876	986							
KINGSGATE	NE 140TH PL	117TH AVE NE	117TH PL NE	246	32	7,872	875				15			
KINGSGATE	117TH AVE NE	NE 140TH PL	NE 144TH PL	1,971	26	51,246	5,694						4	
KINGSGATE	NE 141ST PL	117TH AVE NE	END (EAST)	158	30	4,740	527							
KINGSGATE	NE 145TH ST	119TH AVE NE	116TH PL NE	1,210	26	31,460	3,496				13		3	
KINGSGATE	116TH PL NE	NE 145TH ST	END (WEST)	597	28	16,716	1,857						1	
KINGSGATE	NE 144TH PL	116TH PL NE	119TH PL NE	1,232	28	34,496	3,833				16		2	
KINGSGATE	118TH AVE NE	NE 144TH PL	END (SOUTH)	375	30	11,250	1,250						1	
			TOTAL	25,954		757,037	84,115	340	3,901	810	241	34	45	2

5/7/26	0		
DATE	NO.	REVISION	BY



UPI NO.:	FED. AID PROJ. NO.:
SURVEY NO.:	FIELD BOOK(S):
HORZ. DATUM:	VERT. DATUM:
DESIGNED BY: WD	DRAWN BY: FGC



APPROVED BY: _____
DATE: _____



CITY OF KIRKLAND
DEPARTMENT OF PUBLIC WORKS
123 FIFTH AVENUE KIRKLAND, WA 98033
(425) 587-3800 www.kirklandwa.gov
FUNDING NO. _____

2026 SLURRY SEAL PROJECT
SUMMARY OF QUANTITIES

REFERENCE SHEET NO. SOQ
SHEET 4 OF 4 SHEETS