



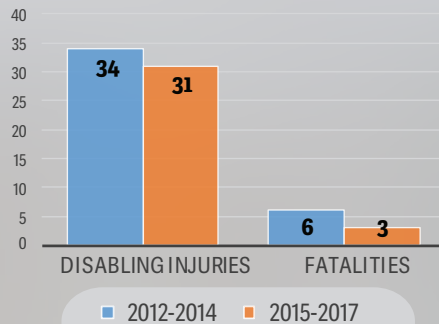
Monitoring progress toward transportation goals for 2015-2035 (TMP p. 101)

Kirkland Transportation Master Plan 2018 Report Card Summary

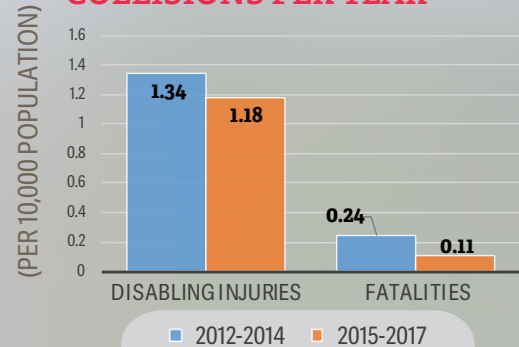


SAFETY

COLLISION NUMBERS



COLLISIONS PER YEAR



WALK

SCHOOL WALK ROUTES (SWR)



96% of SWRs network has sidewalk*
9 of 12 elementary school walk routes are **100%***
> Muir 94%, Sandburg 90%, Twain 86%

*refers to arterials and collector streets, with sidewalk on at least one side of the street

CROSSWALKS

Among list of **71** light deficient crosswalks, **10%** have had lighting improvements.



TEN MINUTE NEIGHBORHOODS **99.7%** of highest scoring 10 Minute Neighborhood walk routes has sidewalk*

“

In 10 minute neighborhoods, residents can walk short distances from home to destinations that meet their daily needs. See the [City website](#) and [TMP p. 4](#) for an explanation of which areas citywide score highest for the 10 minute neighborhood concept.



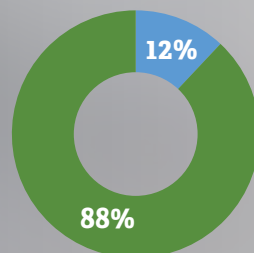
BIKE

BIKE LANES NETWORK

- > **40 of 58 miles** = **69%** of planned bike lane network complete
- > **4 of 33 miles** = **12%** of planned greenways network complete



NEIGHBORHOOD GREENWAYS NETWORK



■ COMPLETE ■ PLANNED

“

Neighborhood Greenways are residential streets generally one off of main arterials with lower car volumes and speeds where pedestrians and cyclists are given priority.





Monitoring progress toward transportation goals for 2015-2035 (TMP p. 101)

Kirkland Transportation Master Plan 2018 Report Card Summary



TRANSIT

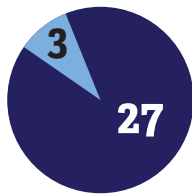
SPEED AND RELIABILITY

11 projects slated for completion between 2020 and 2035 contained in the draft **Transit Implementation Plan**.

Next stops receiving shelters (expected 2019):

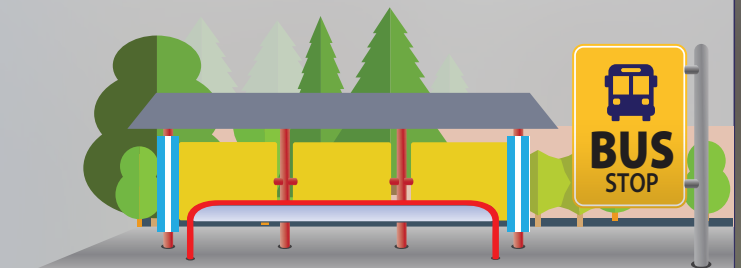
- 6th St & Kirkland Way southbound
- NE 132nd St & 100th Ave. NE - eastbound

PASSENGER ENVIRONMENT




Shelters at 30 Highest Ridership Bus Stops

■ SHELTER ■ NO SHELTER




DRIVE

PAVEMENT

	Pavement Condition Index (Max: 100, Goal: 70)	Miles paved since 2012 levy
Arterials	75	43, or 48% of 20-yr goal
Collectors and Neighborhood Streets	76	90, or 38% of 20-yr goal

INTELLIGENT TRANSPORTATION SYSTEM (ITS)

37 of 56 intersections = **66%** of signalized intersections fully updated to City's standard



KEY TRANSPORTATION PROJECTS

COMPLETED

- Juanita Drive Quick Wins
- 120th Ave NE Improvements

UNDERWAY

- Totem Lake Connector Pedestrian/Bicycle Bridge
- 100th Ave NE Improvements
- 6th St Traffic Signals
- 124th Ave NE Sidewalk Improvements
- I-405 Bus Rapid Transit