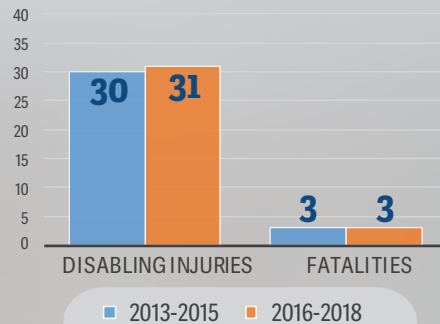


Kirkland Transportation Master Plan 2019 Progress Report

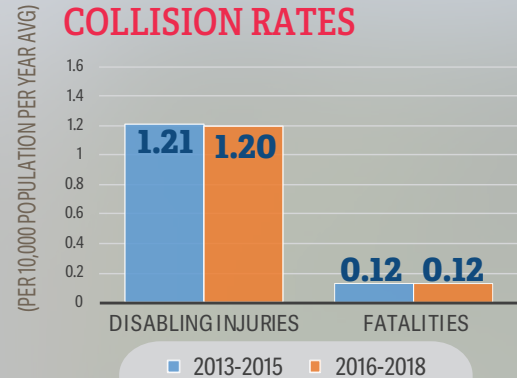


SAFETY

COLLISION NUMBERS



COLLISION RATES



WALK

SCHOOL WALK ROUTES (SWR)

98% of SWRs network has sidewalk*
10 of 12 elementary school walk routes are **100%***
 > Sandburg 93%, Twain 91%



*refers to arterials and collector streets, with sidewalk on at least one side of the street

CROSSWALKS

35% of 71 light deficient crosswalks now have sufficient lighting.



TEN MINUTE NEIGHBORHOODS 99.7% of highest scoring 10 Minute Neighborhood walk routes has sidewalk*

“ In 10 minute neighborhoods, residents can walk short distances from home to destinations that meet their daily needs. See the [City website](#) and [TMP p. 4](#) for an explanation of which areas citywide score highest for the 10 minute neighborhood concept.



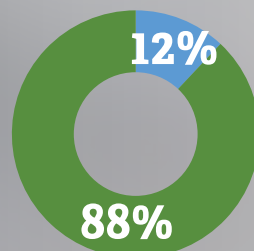
BIKE

BIKE LANES NETWORK

> **43 of 58 miles = 74%** of planned bike lane network complete
 > **4 of 33 miles = 12%** of planned greenways network underway



NEIGHBORHOOD GREENWAYS NETWORK



■ UNDERWAY ■ PLANNED

“ Neighborhood Greenways are residential streets generally off of main arterials with lower car volumes and speeds where pedestrians and cyclists are given priority.





Monitoring progress toward transportation goals for 2015-2035 (TMP p. 101)

Kirkland Transportation Master Plan 2019 Progress Report




TRANSIT

SPEED AND RELIABILITY

11 projects slated for completion between 2020 and 2035 contained in the **Transit Implementation Plan**

- I-405 Bus Rapid Transit coming 2024 (Sound Transit)
- RapidRide K-Line coming 2025 (Metro Transit)



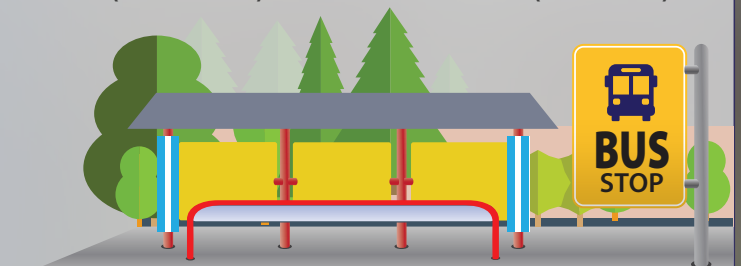
**30 Highest Ridership
Bus Stops**

■ SHELTER ■ NO SHELTER

PASSENGER ENVIRONMENT

Next stops receiving shelters (expected 2021):

- 6th St & Kirkland Way (southbound)
- NE 132nd St & 100th Ave NE (eastbound)




DRIVE

PAVEMENT

	Lane Miles Resurfaced Since 2012 Levy
Arterials	31 Miles or 35% of 20-yr goal
Collectors and Neighborhood Streets	69 Miles or 29% of 20-yr goal

INTELLIGENT TRANSPORTATION SYSTEM (ITS)

80% 48 of 60 City of Kirkland operated signalized intersections are fully updated to City's standard



KEY TRANSPORTATION PROJECTS

43 City transportation projects are underway. Examples:

- 1.** Totem Lake Connector Pedestrian/Bicycle Bridge
- 2.** 100th Ave NE Improvements
- 3.** 128th Ave NE / NE 75th St Greenways
- 4.** Juanita Drive Improvements
- 5.** NE 132nd St Intersection Improvements
- 6.** 116th Ave & NE 124th St Intersection Improvements

