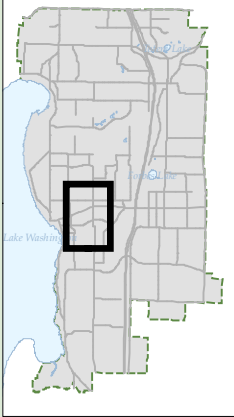
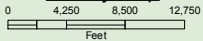




Vicinity Map

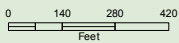
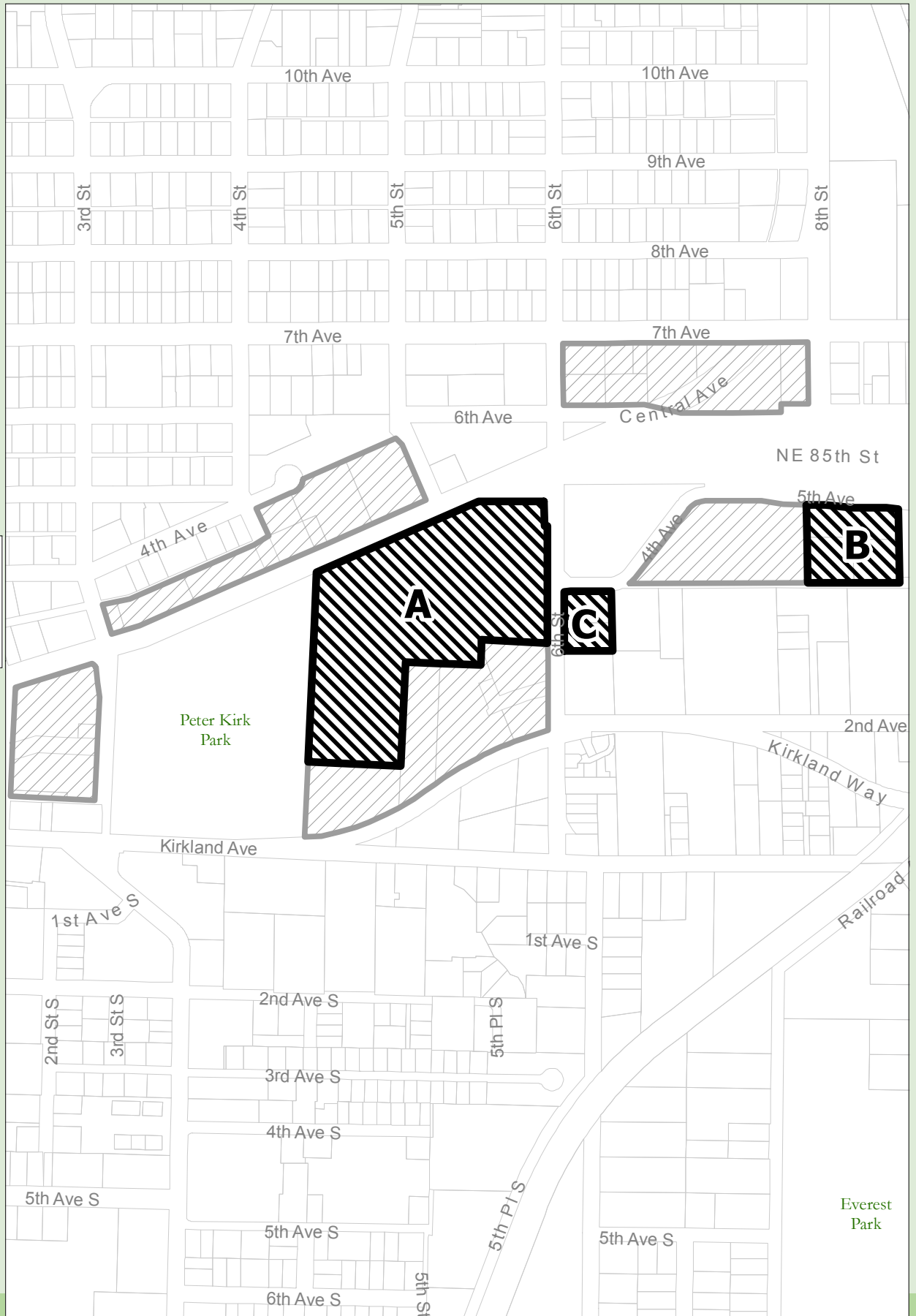


Vicinity Map



Map Legend

-  Planned Action Areas
- A= Touchstone (Park Place)
- B= Orni
- C= Altom
-  Additional Study Areas



Produced by the City of Kirkland.
 © 2010, the City of Kirkland, all rights reserved.
 No warranties of any sort, including but not limited to accuracy,
 fitness or merchantability, accompany this product.