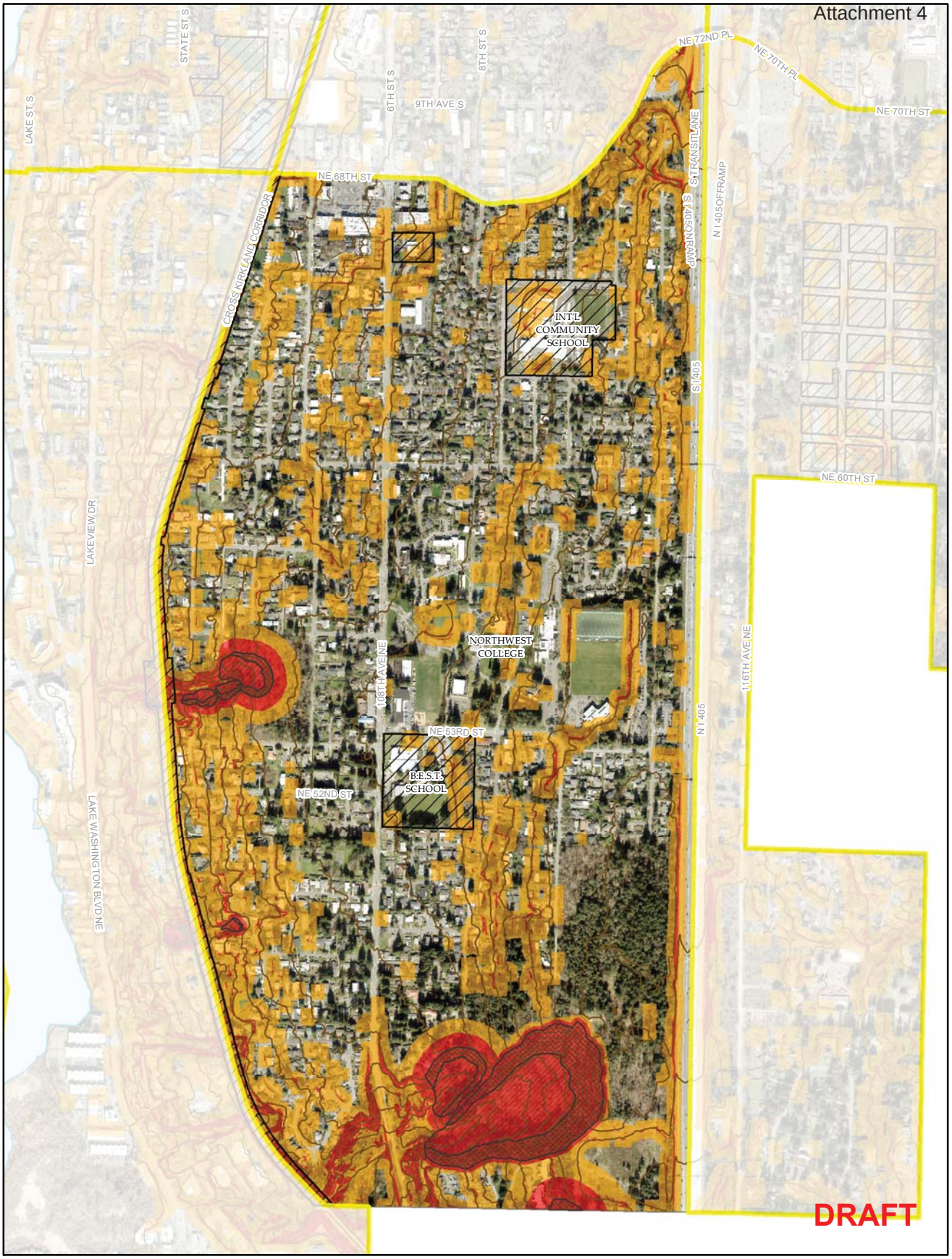

Legend

- High Landslide Susceptibility
- Moderate Landslide Susceptibility
- Deposit Areas
- Head Scarps
- Twenty-Foot Contours
- Lakes
- Neighborhoods
- Public Facilities

N

1 inch = 1,000 feet

Produced by the City of Kirkland.
© 2018, the City of Kirkland, all rights reserved.
No warranties of any sort, including but not limited
to accuracy, fitness or merchantability, accompany this product.

Central Houghton Landslide Susceptibility

Legend

- High Liquefaction Potential
- Medium Liquefaction Potential
- Twenty-Foot Contours
- Lakes
- Neighborhoods
- Public Facilities

N

1 inch = 1,000 feet

Produced by the City of Kirkland.
© 2018, the City of Kirkland, all rights reserved.
No warranties of any sort, including but not limited
to accuracy, fitness or merchantability, accompany this product.

Central Houghton Liquefaction Potential

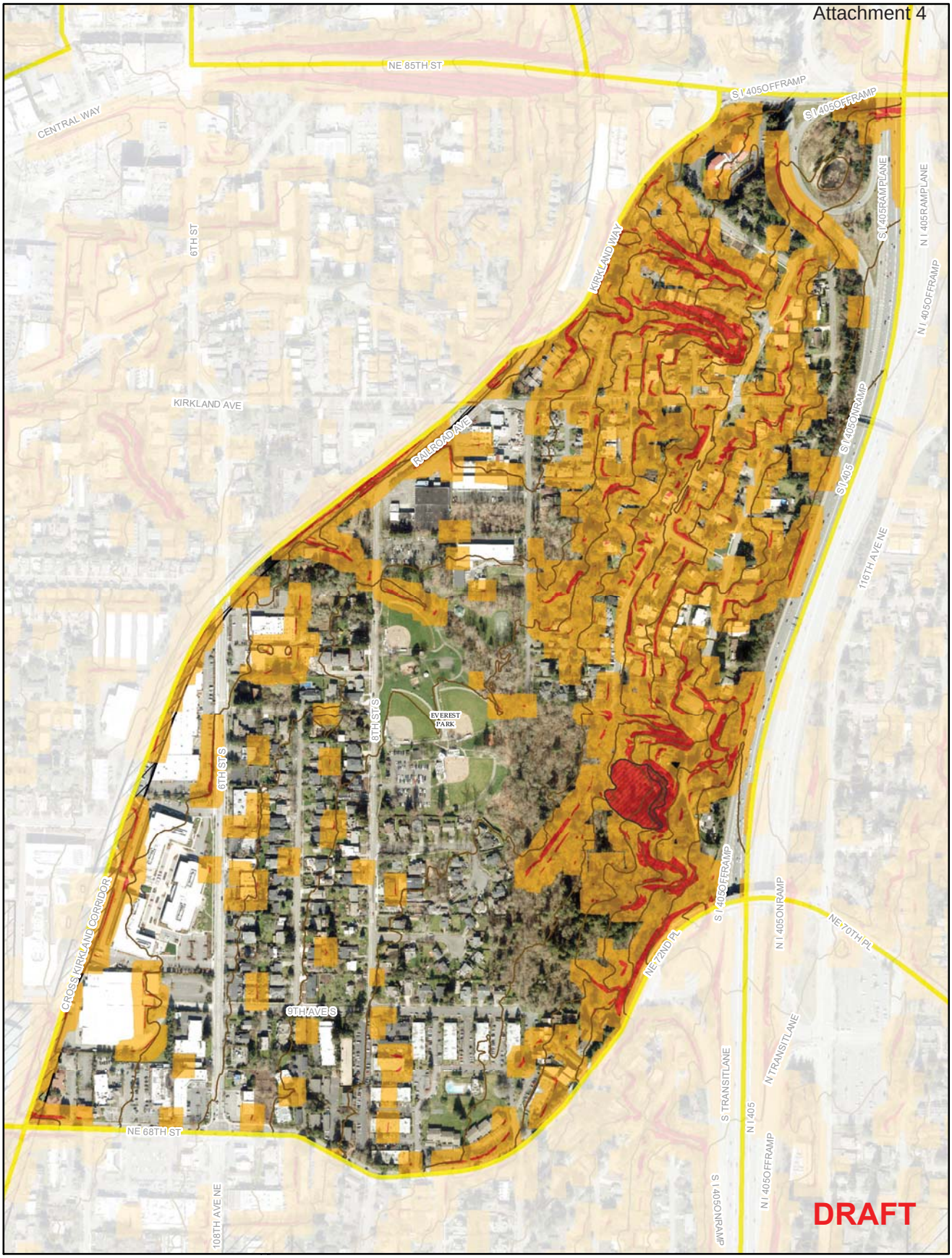

Legend

- High Landslide Susceptibility
- Moderate Landslide Susceptibility
- Deposit Areas
- Head Scarps
- Twenty-Foot Contours
- Lakes
- Neighborhoods
- Public Facilities

N

1 inch = 600 feet

Produced by the City of Kirkland.
© 2018, the City of Kirkland, all rights reserved.
No warranties of any sort, including but not limited
to accuracy, fitness or merchantability, accompany this product.

Everest Landslide Susceptibility

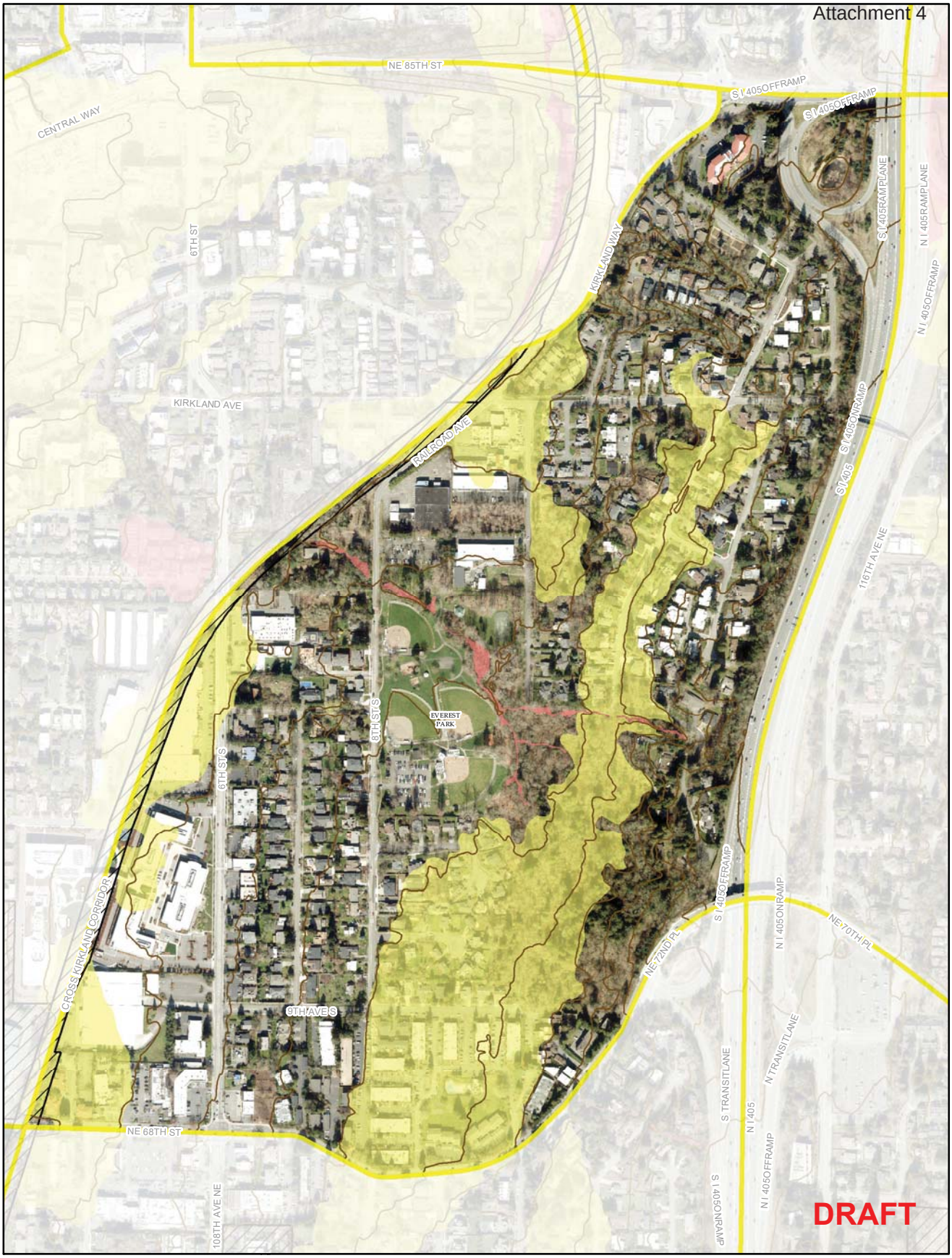

Legend

- High Liquefaction Potential
- Medium Liquefaction Potential
- Twenty-Foot Contours
- Lakes
- Neighborhoods
- Public Facilities

N

1 inch = 600 feet

Produced by the City of Kirkland.
© 2018, the City of Kirkland, all rights reserved.
No warranties of any sort, including but not limited
to accuracy, fitness or merchantability, accompany this product.

Everest Liquefaction Potential

Attachment 4

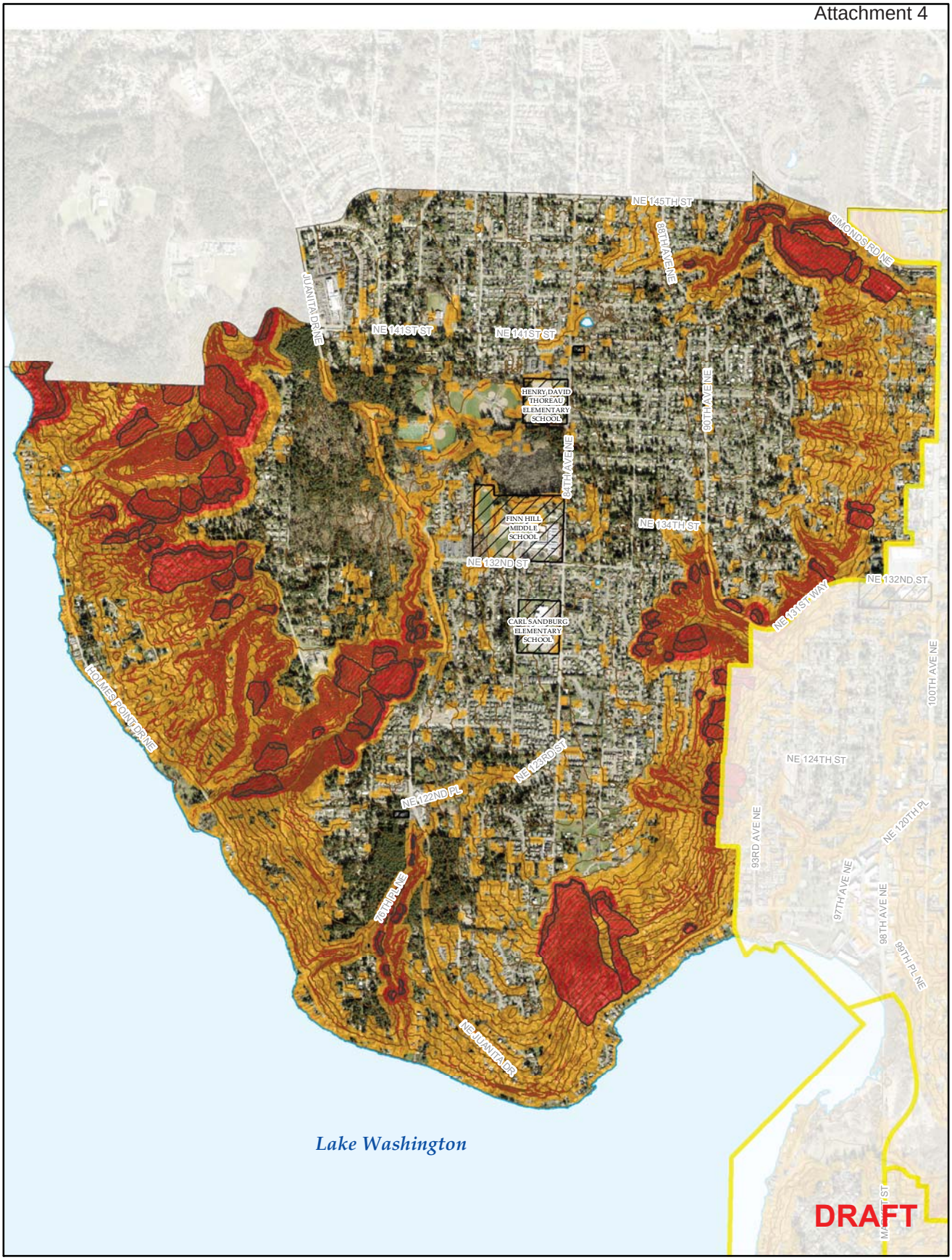

Legend

- High Landslide Susceptibility
- Moderate Landslide Susceptibility
- Deposit Areas
- Head Scarps
- Twenty-Foot Contours
- Lakes
- Neighborhoods
- Public Facilities

N

1 inch = 2,000 feet

Produced by the City of Kirkland.
© 2018, the City of Kirkland, all rights reserved.
No warranties of any sort, including but not limited
to accuracy, fitness or merchantability, accompany this product.

Finn Hill Landslide Susceptibility

Attachment 4

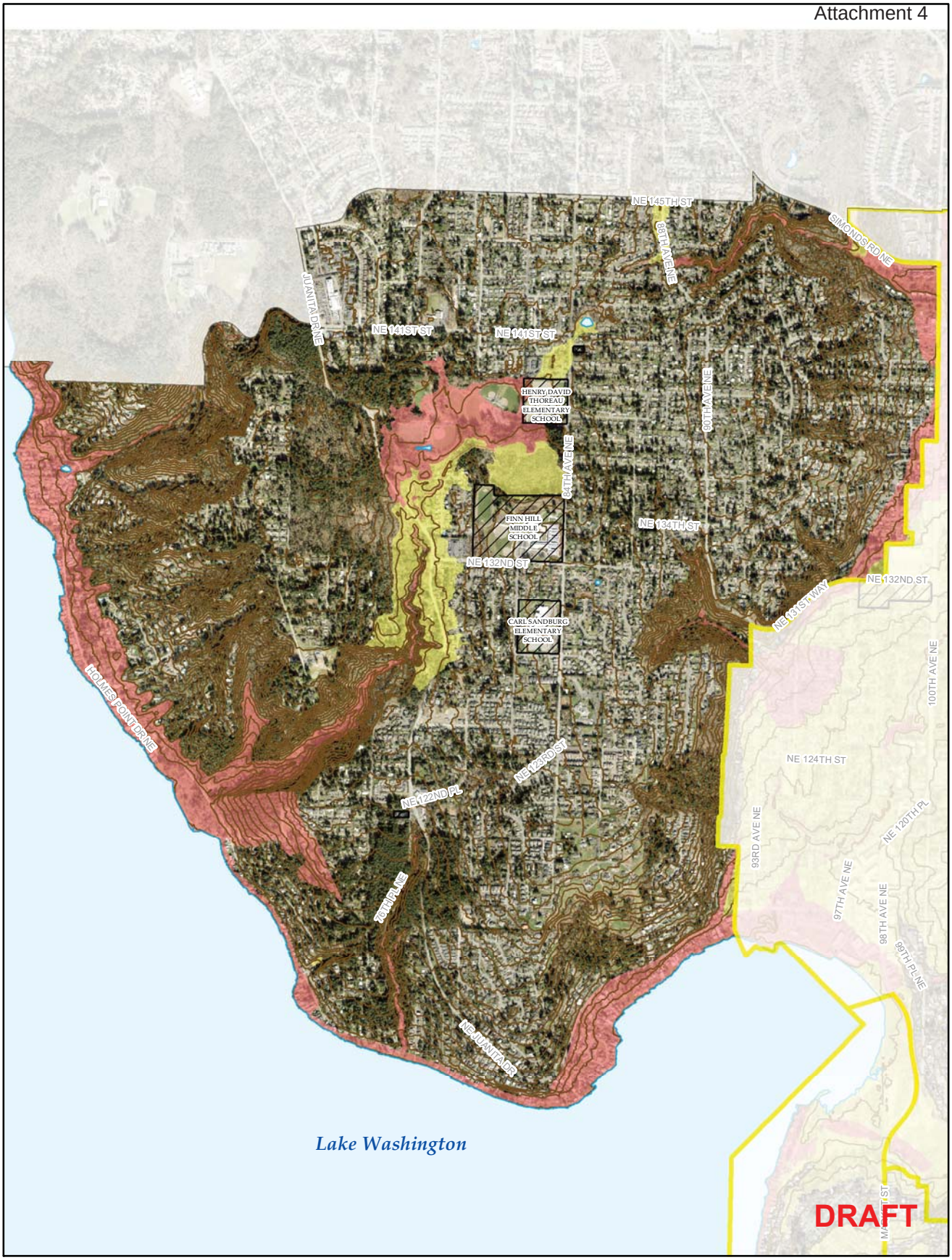

Legend

- High Liquefaction Potential
- Medium Liquefaction Potential
- Twenty-Foot Contours
- Lakes
- Neighborhoods
- Public Facilities

N

1 inch = 2,000 feet

Produced by the City of Kirkland.
© 2018, the City of Kirkland, all rights reserved.
No warranties of any sort, including but not limited
to accuracy, fitness or merchantability, accompany this product.

Finn Hill Liquefaction Potential

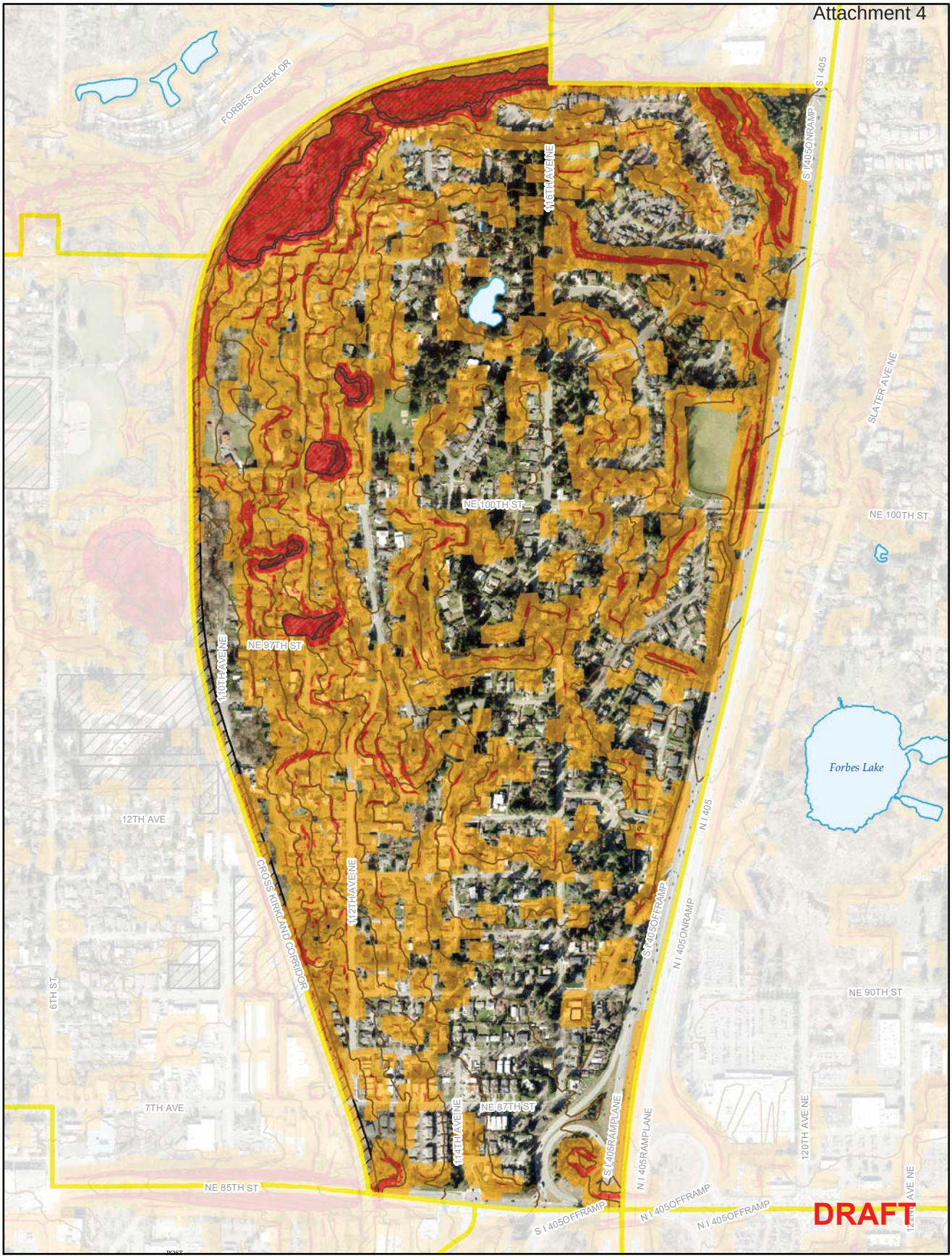

Legend

- High Landslide Susceptibility
- Moderate Landslide Susceptibility
- Deposit Areas
- Head Scarps
- Twenty-Foot Contours
- Lakes
- Neighborhoods
- Public Facilities

N

1 inch = 750 feet

Produced by the City of Kirkland.
© 2018, the City of Kirkland, all rights reserved.
No warranties of any sort, including but not limited
to accuracy, fitness or merchantability, accompany this product.

Highlands Landslide Susceptibility

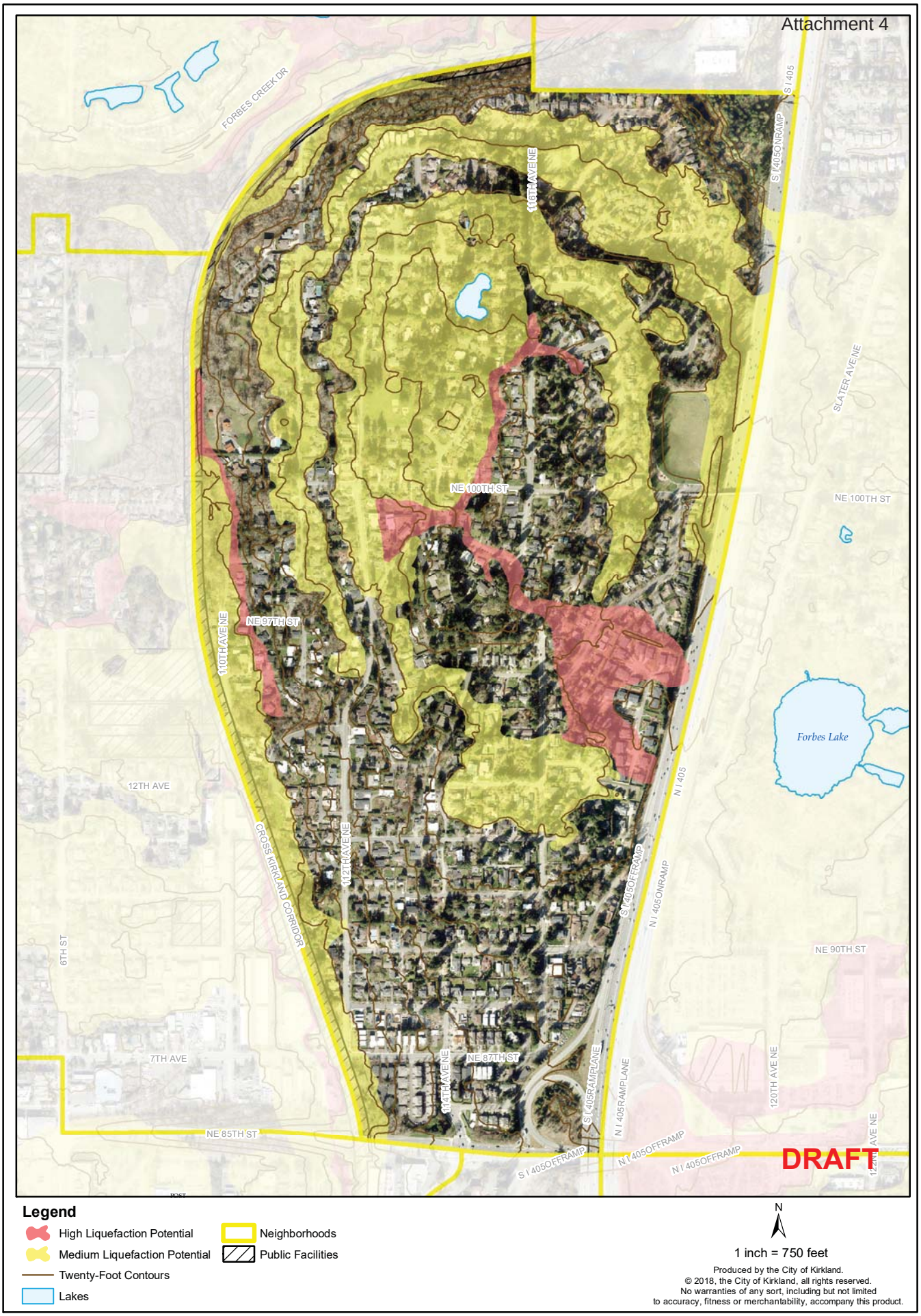

Legend

- High Liquefaction Potential
- Medium Liquefaction Potential
- Twenty-Foot Contours
- Lakes
- Neighborhoods
- Public Facilities

N

1 inch = 750 feet

Produced by the City of Kirkland.
© 2018, the City of Kirkland, all rights reserved.
No warranties of any sort, including but not limited
to accuracy, fitness or merchantability, accompany this product.

Highlands Liquefaction Potential

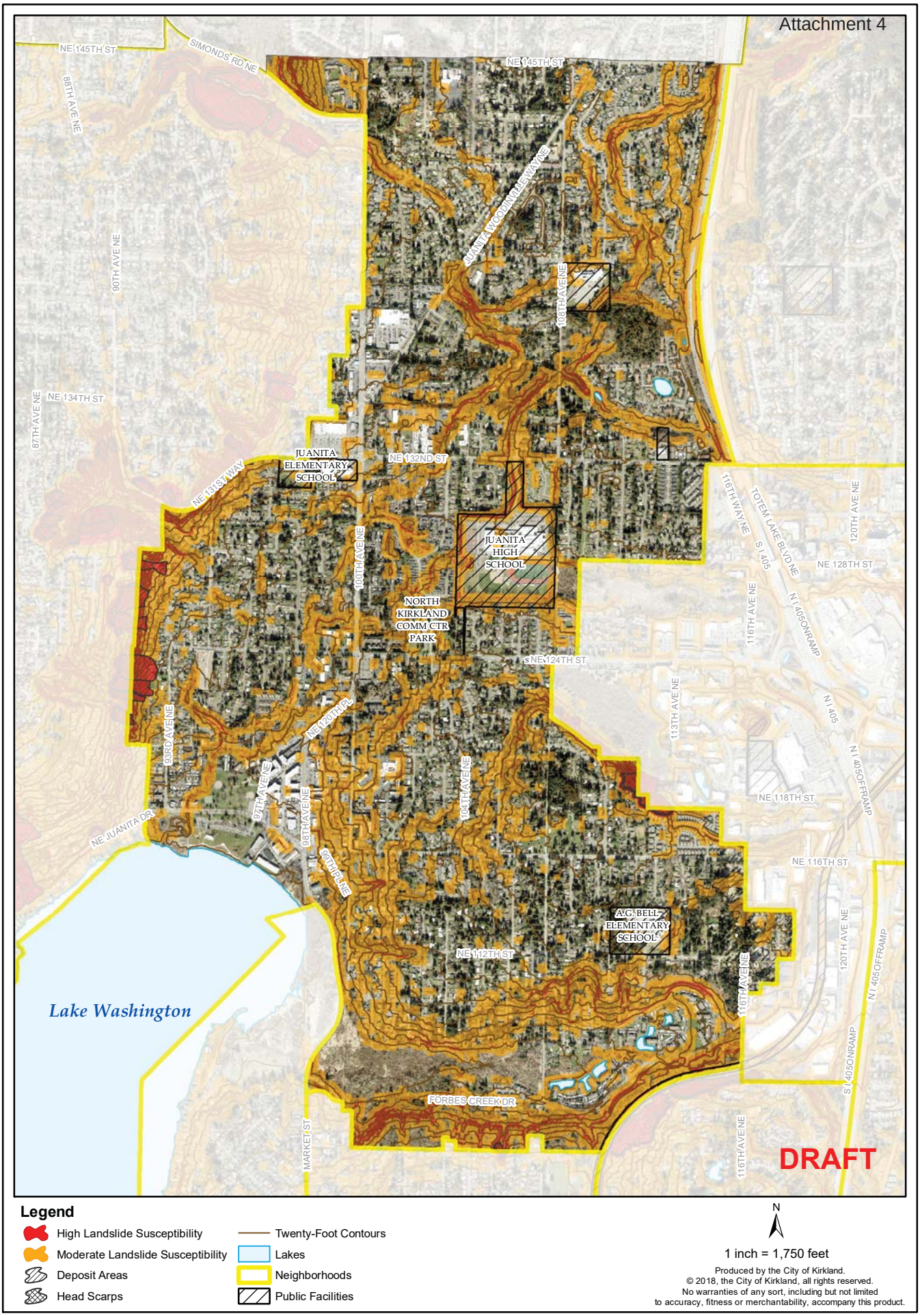

Juanita Landslide Susceptibility

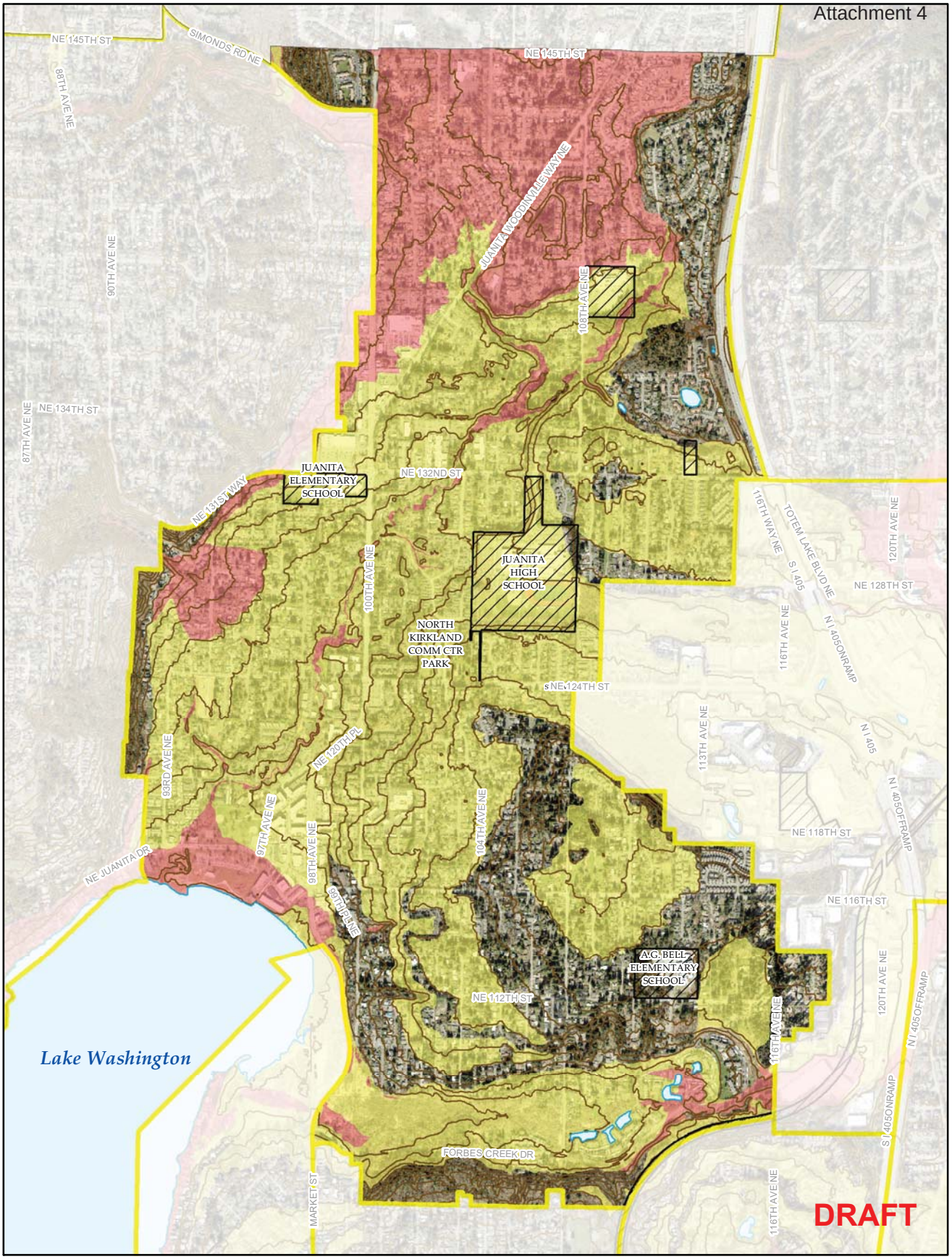

Legend

- High Liquefaction Potential
- Medium Liquefaction Potential
- Twenty-Foot Contours
- Lakes
- Neighborhoods
- Public Facilities

N

1 inch = 1,750 feet

Produced by the City of Kirkland.
© 2018, the City of Kirkland, all rights reserved.
No warranties of any sort, including but not limited
to accuracy, fitness or merchantability, accompany this product.

Juanita Liquefaction Potential

Attachment 4

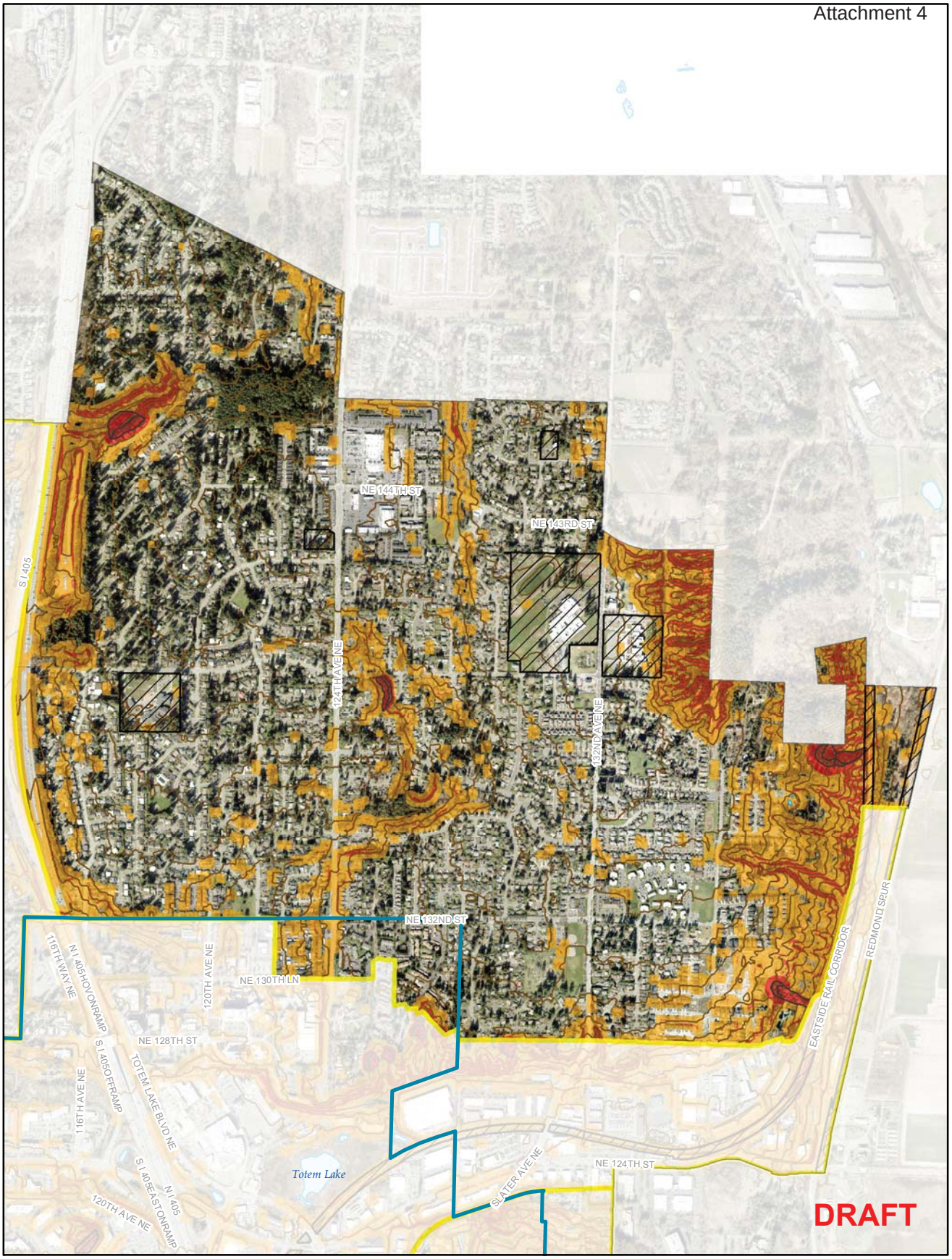

Legend

- High Landslide Susceptibility
- Moderate Landslide Susceptibility
- Deposit Areas
- Head Scarps
- Twenty-Foot Contours
- Lakes
- Neighborhoods
- Public Facilities
- Totem Lake Urban Center

N

1 inch = 1,500 feet

Produced by the City of Kirkland.
© 2018, the City of Kirkland, all rights reserved.
No warranties of any sort, including but not limited
to accuracy, fitness or merchantability, accompany this product.

Kingsgate Landslide Susceptibility

Attachment 4

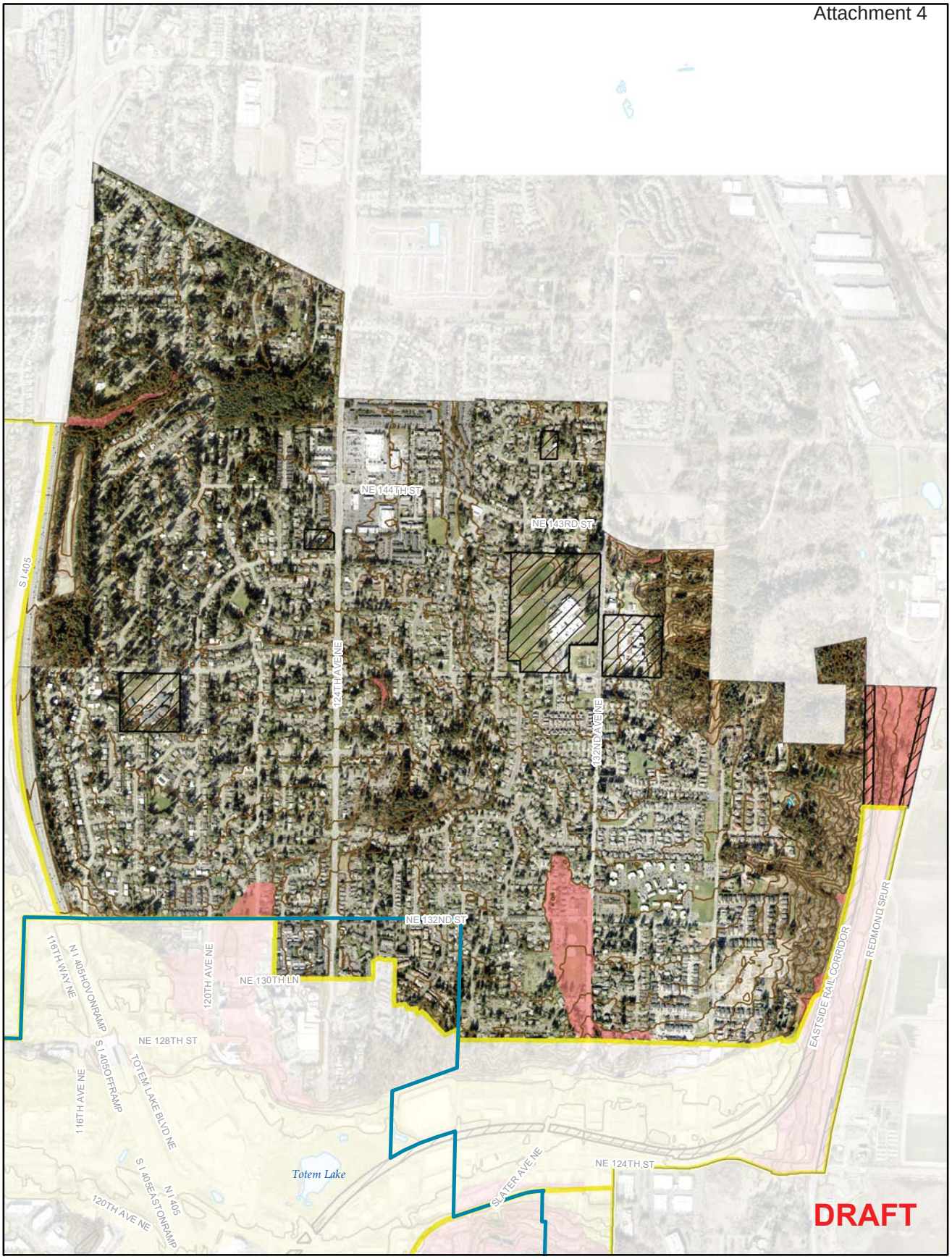

Legend

- High Liquefaction Potential
- Medium Liquefaction Potential
- Twenty-Foot Contours
- Lakes
- Neighborhoods
- Public Facilities
- Totem Lake Urban Center

N

1 inch = 1,500 feet

Produced by the City of Kirkland.
© 2018, the City of Kirkland, all rights reserved.
No warranties of any sort, including but not limited
to accuracy, fitness or merchantability, accompany this product.

Kingsgate Liquefaction Potential

Legend

- High Landslide Susceptibility
- Moderate Landslide Susceptibility
- Deposit Areas
- Head Scarps
- Twenty-Foot Contours
- Lakes
- Neighborhoods
- Public Facilities

N

1 inch = 1,100 feet

Produced by the City of Kirkland.
© 2018, the City of Kirkland, all rights reserved.
No warranties of any sort, including but not limited
to accuracy, fitness or merchantability, accompany this product.

Lakeview Landslide Susceptibility

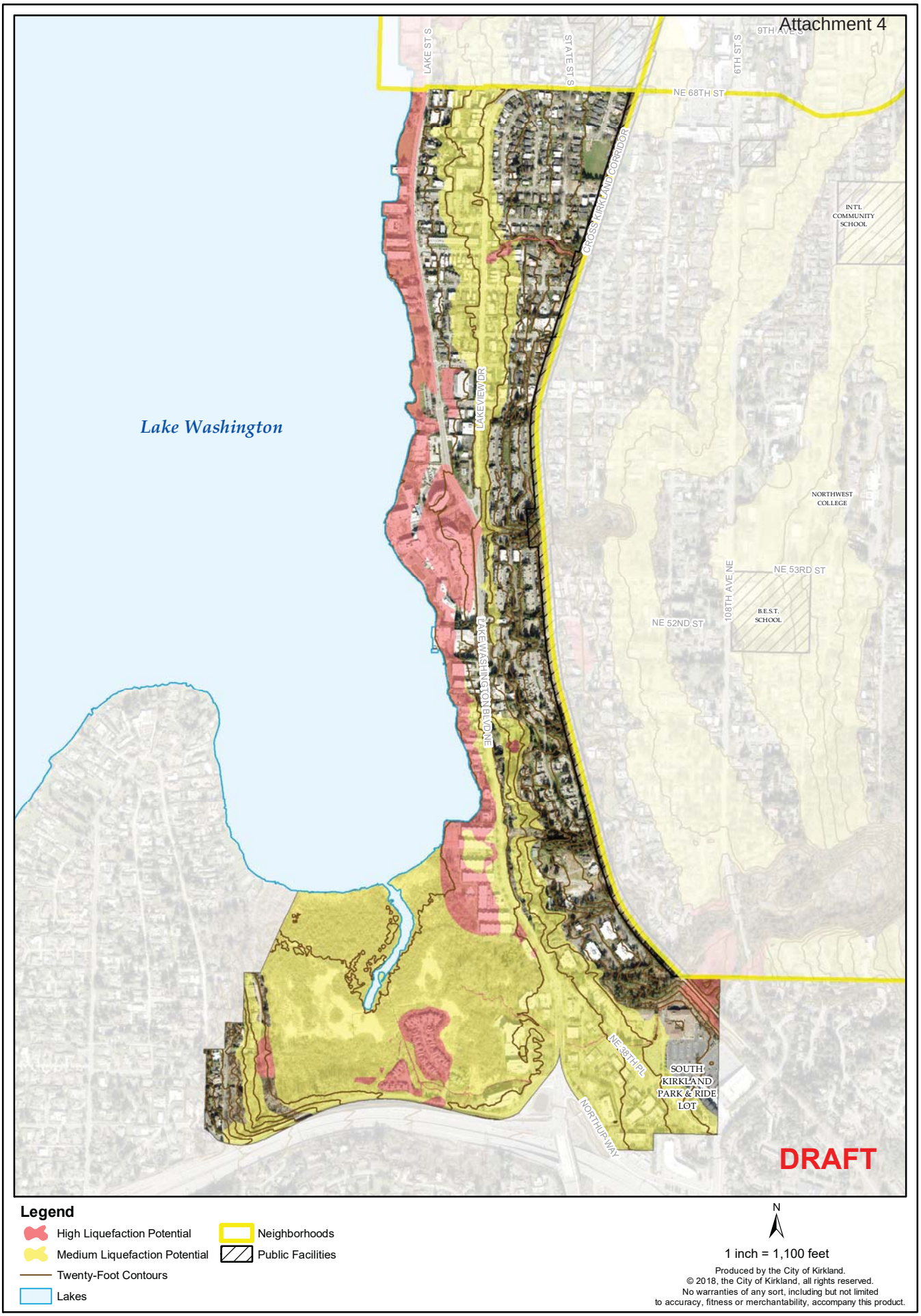

Lakeview Liquefaction Potential

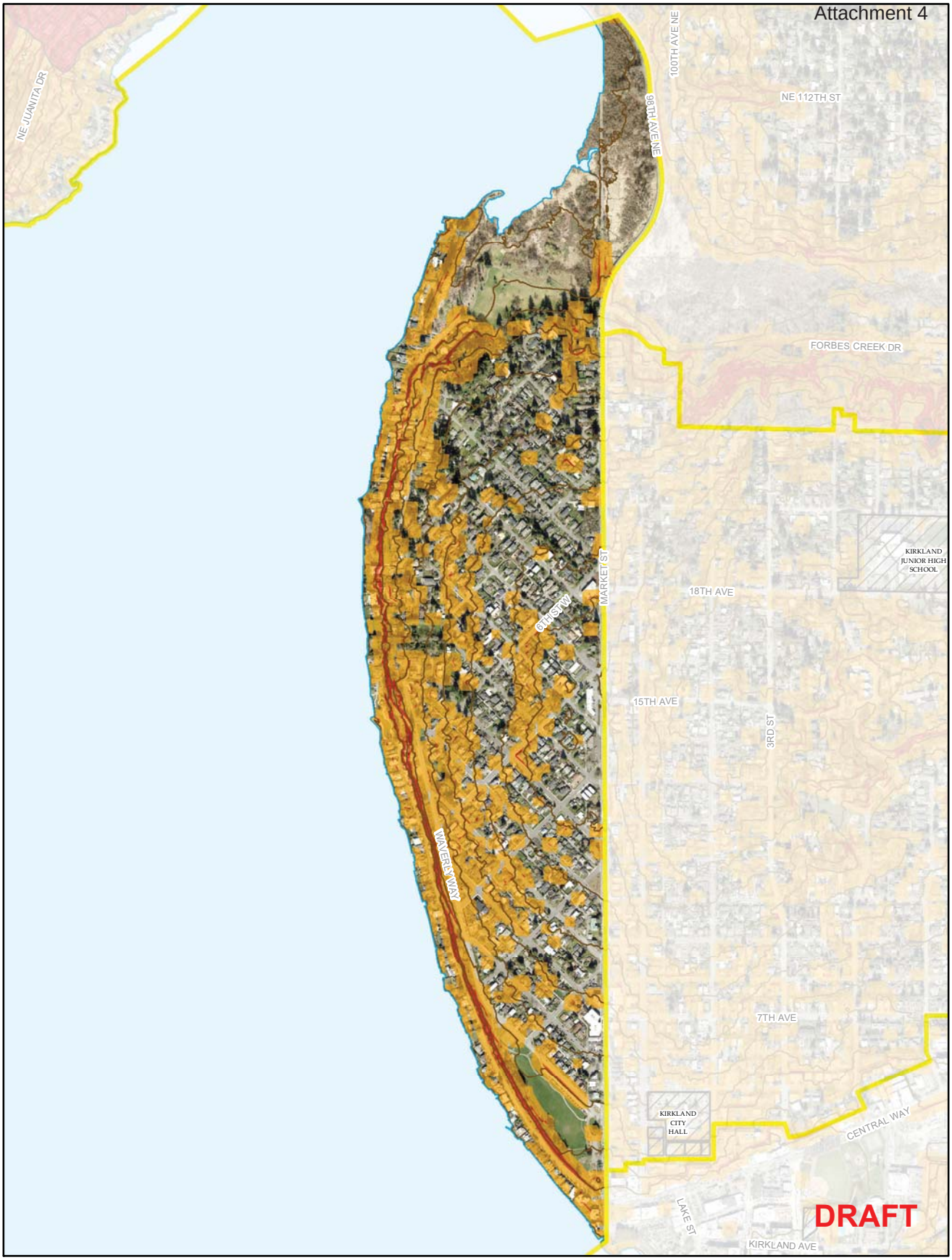

Legend

- High Landslide Susceptibility
- Moderate Landslide Susceptibility
- Deposit Areas
- Head Scarps
- Twenty-Foot Contours
- Lakes
- Neighborhoods
- Public Facilities

N

1 inch = 1,100 feet

Produced by the City of Kirkland.
© 2018, the City of Kirkland, all rights reserved.
No warranties of any sort, including but not limited
to accuracy, fitness or merchantability, accompany this product.

Market Landslide Susceptibility