Wetland name or number D

Maps and figures required to answer questions correctly for Western Washington

Depressional Wetlands

Map of:	To answer questions:	Figure #
Cowardin plant classes	D 1.3, H 1.1, H 1.4	1
Hydroperiods	D 1.4, H 1.2	1
Location of outlet *(can be added to map of hydroperiods)*	D 1.1, D 4.1	1
Boundary of area within 150 ft of the wetland *(can be added to another figure)*	D 2.2, D 5.2	2
Map of the contributing basin	D 4.3, D 5.3	3
1 km Polygon: Area that extends 1 km from entire wetland edge - including polygons for accessible habitat and undisturbed habitat	H 2.1, H 2.2, H 2.3	4
Screen capture of map of 303(d) listed waters in basin (from Ecology website)	D 3.1, D 3.2	5
Screen capture of list of TMDLs for WRIA in which unit is found (from web)	D 3.3	6

Riverine Wetlands

Map of:	To answer questions:	Figure #
Cowardin plant classes	H 1.1, H 1.4	
Hydroperiods	H 1.2	
Ponded depressions	R 1.1	
Boundary of area within 150 ft of the wetland *(can be added to another figure)*	R 2.4	
Plant cover of trees, shrubs, and herbaceous plants	R 1.2, R 4.2	
Width of unit vs. width of stream *(can be added to another figure)*	R 4.1	
Map of the contributing basin	R 2.2, R 2.3, R 5.2	
1 km Polygon: Area that extends 1 km from entire wetland edge - including polygons for accessible habitat and undisturbed habitat	H 2.1, H 2.2, H 2.3	
Screen capture of map of 303(d) listed waters in basin (from Ecology website)	R 3.1	
Screen capture of list of TMDLs for WRIA in which unit is found (from web)	R 3.2, R 3.3	

Lake Fringe Wetlands

Map of:	To answer questions:	Figure #
Cowardin plant classes	L 1.1, L 4.1, H 1.1, H 1.4	
Plant cover of trees, shrubs, and herbaceous plants	L 1.2	
Boundary of area within 150 ft of the wetland *(can be added to another figure)*	L 2.2	
1 km Polygon: Area that extends 1 km from entire wetland edge - including polygons for accessible habitat and undisturbed habitat	H 2.1, H 2.2, H 2.3	
Screen capture of map of 303(d) listed waters in basin (from Ecology website)	L 3.1, L 3.2	
Screen capture of list of TMDLs for WRIA in which unit is found (from web)	L 3.3	

Slope Wetlands

Map of:	To answer questions:	Figure #
Cowardin plant classes	H 1.1, H 1.4	
Hydroperiods	H 1.2	
Plant cover of **dense** trees, shrubs, and herbaceous plants	S 1.3	
Plant cover of **dense, rigid** trees, shrubs, and herbaceous plants *(can be added to figure above)*	S 4.1	
Boundary of 150 ft buffer (can be added to another figure)	S 2.1, S 5.1	
1 km Polygon: Area that extends 1 km from entire wetland edge - including polygons for accessible habitat and undisturbed habitat	H 2.1, H 2.2, H 2.3	
Screen capture of map of 303(d) listed waters in basin (from Ecology website)	S 3.1, S 3.2	
Screen capture of list of TMDLs for WRIA in which unit is found (from web)	S 3.3	

Wetland name or number D

HGM Classification of Wetlands in Western Washington

For questions 1-7, the criteria described must apply to the entire unit being rated.

If the hydrologic criteria listed in each question do not apply to the entire unit being rated, you probably have a unit with multiple HGM classes. In this case, identify which hydrologic criteria in questions 1-7 apply, and go to Question 8.

1. Are the water levels in the entire unit usually controlled by tides except during floods?

NO – go to 2 **YES** – the wetland class is **Tidal Fringe** – go to 1.1

1.1 Is the salinity of the water during periods of annual low flow below 0.5 ppt (parts per thousand)?

NO – Saltwater Tidal Fringe (Estuarine) **YES – Freshwater Tidal Fringe**

*If your wetland can be classified as a Freshwater Tidal Fringe use the forms for **Riverine** wetlands. If it is Saltwater Tidal Fringe it is an **Estuarine** wetland and is not scored. This method **cannot** be used to score functions for estuarine wetlands.*

2. The entire wetland unit is flat and precipitation is the only source (>90%) of water to it. Groundwater and surface water runoff are NOT sources of water to the unit.

NO – go to 3 **YES** – The wetland class is **Flats**

*If your wetland can be classified as a Flats wetland, use the form for **Depressional** wetlands.*

3. Does the entire wetland unit **meet all** of the following criteria?
   ___The vegetated part of the wetland is on the shores of a body of permanent open water (without any plants on the surface at any time of the year) at least 20 ac (8 ha) in size;
   ___At least 30% of the open water area is deeper than 6.6 ft (2 m).

NO – go to 4 **YES** – The wetland class is **Lake Fringe** (Lacustrine Fringe)

4. Does the entire wetland unit **meet all** of the following criteria?
   ___The wetland is on a slope (*slope can be very gradual*),
   ___The water flows through the wetland in one direction (unidirectional) and usually comes from seeps. It may flow subsurface, as sheetflow, or in a swale without distinct banks,
   ___The water leaves the wetland **without being impounded**.

NO – go to 5 **YES** – The wetland class is **Slope**

NOTE: Surface water does not pond in these type of wetlands except occasionally in very small and shallow depressions or behind hummocks (depressions are usually <3 ft diameter and less than 1 ft deep).

5. Does the entire wetland unit **meet all** of the following criteria?
   ___The unit is in a valley, or stream channel, where it gets inundated by overbank flooding from that stream or river,
   ___The overbank flooding occurs at least once every 2 years.

Wetland name or number D

NO – go to 6 **YES** – The wetland class is **Riverine**

NOTE: The Riverine unit can contain depressions that are filled with water when the river is not flooding

6. Is the entire wetland unit in a topographic depression in which water ponds, or is saturated to the surface, at some time during the year? *This means that any outlet, if present, is higher than the interior of the wetland.*

NO – go to 7 **YES** – The wetland class is **Depressional**

7. Is the entire wetland unit located in a very flat area with no obvious depression and no overbank flooding? The unit does not pond surface water more than a few inches. The unit seems to be maintained by high groundwater in the area. The wetland may be ditched, but has no obvious natural outlet.

NO – go to 8 **YES** – The wetland class is **Depressional**

8. Your wetland unit seems to be difficult to classify and probably contains several different HGM classes. For example, seeps at the base of a slope may grade into a riverine floodplain, or a small stream within a Depressional wetland has a zone of flooding along its sides. GO BACK AND IDENTIFY WHICH OF THE HYDROLOGIC REGIMES DESCRIBED IN QUESTIONS 1-7 APPLY TO DIFFERENT AREAS IN THE UNIT (make a rough sketch to help you decide). Use the following table to identify the appropriate class to use for the rating system if you have several HGM classes present within the wetland unit being scored.

NOTE: Use this table only if the class that is recommended in the second column represents 10% or more of the total area of the wetland unit being rated. If the area of the HGM class listed in column 2 is less than 10% of the unit; classify the wetland using the class that represents more than 90% of the total area.

HGM classes within the wetland unit being rated	HGM class to use in rating
Slope + Riverine	Riverine
Slope + Depressional	Depressional
Slope + Lake Fringe	Lake Fringe
Depressional + Riverine along stream within boundary of depression	Depressional
Depressional + Lake Fringe	Depressional
Riverine + Lake Fringe	Riverine
Salt Water Tidal Fringe and any other class of freshwater wetland	Treat as ESTUARINE

If you are still unable to determine which of the above criteria apply to your wetland, or if you have ***more than 2 HGM classes*** *within a wetland boundary, classify the wetland as Depressional for the rating.*

Wetland name or number D

DEPRESSIONAL AND FLATS WETLANDS

Water Quality Functions - Indicators that the site functions to improve water quality

D 1.0. Does the site have the potential to improve water quality?	
D 1.1. Characteristics of surface water outflows from the wetland: Wetland is a depression or flat depression (QUESTION 7 on key) with no surface water leaving it (no outlet). points = 3 Wetland has an intermittently flowing stream or ditch, OR highly constricted permanently flowing outlet. points = 2 Wetland has an unconstricted, or slightly constricted, surface outlet that is permanently flowing points = 1 Wetland is a flat depression (QUESTION 7 on key), whose outlet is a permanently flowing ditch. points = 1	3
D 1.2. The soil 2 in below the surface (or duff layer) is true clay or true organic *(use NRCS definitions)*. Yes = 4 No = 0	0
D 1.3. Characteristics and distribution of persistent plants (Emergent, Scrub-shrub, and/or Forested Cowardin classes): Wetland has persistent, ungrazed, plants > 95% of area points = 5 Wetland has persistent, ungrazed, plants > ½ of area points = 3 Wetland has persistent, ungrazed plants > $^1/_{10}$ of area points = 1 Wetland has persistent, ungrazed plants < $^1/_{10}$ of area points = 0	0
D 1.4. Characteristics of seasonal ponding or inundation: *This is the area that is ponded for at least 2 months. See description in manual.* Area seasonally ponded is > ½ total area of wetland points = 4 Area seasonally ponded is > ¼ total area of wetland points = 2 Area seasonally ponded is < ¼ total area of wetland points = 0	0
Total for D 1 Add the points in the boxes above	3

Rating of Site Potential If score is: ___12-16 = H ___6-11 = M X 0-5 = L *Record the rating on the first page*

D 2.0. Does the landscape have the potential to support the water quality function of the site?	
D 2.1. Does the wetland unit receive stormwater discharges? Yes = 1 No = 0	0
D 2.2. Is > 10% of the area within 150 ft of the wetland in land uses that generate pollutants? Yes = 1 No = 0	0
D 2.3. Are there septic systems within 250 ft of the wetland? Yes = 1 No = 0	0
D 2.4. Are there other sources of pollutants coming into the wetland that are not listed in questions D 2.1-D 2.3? Source_____ Yes = 1 No = 0	0
Total for D 2 Add the points in the boxes above	0

Rating of Landscape Potential If score is: ___3 or 4 = H ___1 or 2 = M X 0 = L *Record the rating on the first page*

D 3.0. Is the water quality improvement provided by the site valuable to society?	
D 3.1. Does the wetland discharge directly (i.e., within 1 mi) to a stream, river, lake, or marine water that is on the 303(d) list? Doesn't discharge Yes = 1 No = 0	0
D 3.2. Is the wetland in a basin or sub-basin where an aquatic resource is on the 303(d) list? * Yes = 1 No = 0	1
D 3.3. Has the site been identified in a watershed or local plan as important for maintaining water quality (*answer YES if there is a TMDL for the basin in which the unit is found*)? Yes = 2 No = 0	0
Total for D 3 Add the points in the boxes above	1

Rating of Value If score is: ___2-4 = H X 1 = M ___0 = L *Record the rating on the first page*

* Lake Union downstream, within same HUC, is listed on 303(d).

Wetland name or number D

DEPRESSIONAL AND FLATS WETLANDS

Hydrologic Functions - Indicators that the site functions to reduce flooding and stream degradation

D 4.0. Does the site have the potential to reduce flooding and erosion?	
D 4.1. Characteristics of surface water outflows from the wetland: Wetland is a depression or flat depression with no surface water leaving it (no outlet) points = 4 Wetland has an intermittently flowing stream or ditch, OR highly constricted permanently flowing outlet points = 2 Wetland is a flat depression (QUESTION 7 on key), whose outlet is a permanently flowing ditch points = 1 Wetland has an unconstricted, or slightly constricted, surface outlet that is permanently flowing points = 0	4
D 4.2. Depth of storage during wet periods: *Estimate the height of ponding above the bottom of the outlet. For wetlands with no outlet, measure from the surface of permanent water or if dry, the deepest part.* Marks of ponding are 3 ft or more above the surface or bottom of outlet points = 7 Marks of ponding between 2 ft to < 3 ft from surface or bottom of outlet points = 5 Marks are at least 0.5 ft to < 2 ft from surface or bottom of outlet points = 3 The wetland is a "headwater" wetland points = 3 Wetland is flat but has small depressions on the surface that trap water points = 1 Marks of ponding less than 0.5 ft (6 in) No marks of ponding observed. points = 0	0
D 4.3. Contribution of the wetland to storage in the watershed: *Estimate the ratio of the area of upstream basin contributing surface water to the wetland to the area of the wetland unit itself.* The area of the basin is less than 10 times the area of the unit points = 5 The area of the basin is 10 to 100 times the area of the unit points = 3 The area of the basin is more than 100 times the area of the unit points = 0 Entire wetland is in the Flats class points = 5 30,192 ft2 / 3,924 ft2 = 7.7	5
Total for D 4 Add the points in the boxes above	9

Rating of Site Potential If score is: ___ 12-16 = H X 6-11 = M ___ 0-5 = L *Record the rating on the first page*

D 5.0. Does the landscape have the potential to support hydrologic functions of the site?	
D 5.1. Does the wetland receive stormwater discharges? Yes = 1 No = 0	0
D 5.2. Is >10% of the area within 150 ft of the wetland in land uses that generate excess runoff? Yes = 1 No = 0	1
D 5.3. Is more than 25% of the contributing basin of the wetland covered with intensive human land uses (residential at >1 residence/ac, urban, commercial, agriculture, etc.)? Park, comm'l. high intensity Yes = 1 No = 0	1
Total for D 5 Add the points in the boxes above	2

Rating of Landscape Potential If score is: ___ 3 = H X 1 or 2 = M ___ 0 = L *Record the rating on the first page*

D 6.0. Are the hydrologic functions provided by the site valuable to society?	
D 6.1. The unit is in a landscape that has flooding problems. *Choose the description that best matches conditions around the wetland unit being rated. Do not add points. Choose the highest score if more than one condition is met.* The wetland captures surface water that would otherwise flow down-gradient into areas where flooding has damaged human or natural resources (e.g., houses or salmon redds): • Flooding occurs in a sub-basin that is immediately down-gradient of unit. points = 2 • Surface flooding problems are in a sub-basin farther down-gradient. points = 1 Flooding from groundwater is an issue in the sub-basin. points = 1 The existing or potential outflow from the wetland is so constrained by human or natural conditions that the water stored by the wetland cannot reach areas that flood. *Explain why* _____ points = 0 There are no problems with flooding downstream of the wetland. points = 0	0
D 6.2. Has the site been identified as important for flood storage or flood conveyance in a regional flood control plan? Yes = 2 No = 0	0
Total for D 6 Add the points in the boxes above	0

Rating of Value If score is: ___ 2-4 = H ___ 1 = M X 0 = L *Record the rating on the first page*

Wetland name or number D

These questions apply to wetlands of all HGM classes.

HABITAT FUNCTIONS – Indicators that site functions to provide important habitat

H 1.0. Does the site have the potential to provide habitat?

H 1.1. Structure of plant community: *Indicators are Cowardin classes and strata within the Forested class.* Check the Cowardin plant classes in the wetland. *Up to 10 patches may be combined for each class to meet the threshold of ¼ ac or more than 10% of the unit if it is smaller than 2.5 ac. Add the number of structures checked.*

___ Aquatic bed	4 structures or more: points = 4
X Emergent	3 structures: points = 2
___ Scrub-shrub (areas where shrubs have > 30% cover)	2 structures: points = 1
X Forested (areas where trees have > 30% cover)	1 structure: points = 0

If the unit has a Forested class, check if:

___ The Forested class has 3 out of 5 strata (canopy, sub-canopy, shrubs, herbaceous, moss/ground-cover) that each cover 20% within the Forested polygon

1

H 1.2. Hydroperiods

Check the types of water regimes (hydroperiods) present within the wetland. The water regime has to cover more than 10% of the wetland or ¼ ac to count (*see text for descriptions of hydroperiods*).

___ Permanently flooded or inundated	4 or more types present: points = 3
___ Seasonally flooded or inundated	3 types present: points = 2
X Occasionally flooded or inundated Standing water observed	2 types present: points = 1
X Saturated only	1 type present: points = 0
___ Permanently flowing stream or river in, or adjacent to, the wetland	
___ Seasonally flowing stream in, or adjacent to, the wetland	
___ **Lake Fringe wetland**	**2 points**
___ **Freshwater tidal wetland**	**2 points**

1

H 1.3. Richness of plant species

Count the number of plant species in the wetland that cover at least 10 ft^2.

Different patches of the same species can be combined to meet the size threshold and you do not have to name the species. ***Do not include Eurasian milfoil, reed canarygrass, purple loosestrife, Canadian thistle***

If you counted: > 19 species	points = 2
5 - 19 species	points = 1
< 5 species	points = 0

0

H 1.4. Interspersion of habitats

Decide from the diagrams below whether interspersion among Cowardin plants classes (described in H 1.1), or the classes and unvegetated areas (can include open water or mudflats) is high, moderate, low, or none. *If you have four or more plant classes or three classes and open water, the rating is always high.*

None = 0 points

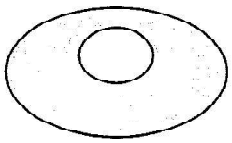

Low = 1 point



Moderate = 2 points

All three diagrams in this row are **HIGH** = 3points



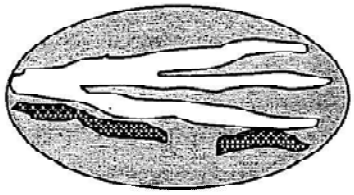

1

Wetland name or number D

H 1.5. Special habitat features: Check the habitat features that are present in the wetland. *The number of checks is the number of points.* ____Large, downed, woody debris within the wetland (> 4 in diameter and 6 ft long). ____Standing snags (dbh > 4 in) within the wetland ____Undercut banks are present for at least 6.6 ft (2 m) **and/or** overhanging plants extends at least 3.3 ft (1 m) over a stream (or ditch) in, or contiguous with the wetland, for at least 33 ft (10 m) ____Stable steep banks of fine material that might be used by beaver or muskrat for denning (> 30 degree slope) OR signs of recent beaver activity are present *(cut shrubs or trees that have not yet weathered where wood is exposed)* ____At least ¼ ac of thin-stemmed persistent plants or woody branches are present in areas that are permanently or seasonally inundated *(structures for egg-laying by amphibians)* X Invasive plants cover less than 25% of the wetland area in every stratum of plants (*see H 1.1 for list of strata*)	1
Total for H 1 — Add the points in the boxes above	4

Rating of Site Potential If score is:___15-18 = H ___7-14 = M X 0-6 = L *Record the rating on the first page*

H 2.0. Does the landscape have the potential to support the habitat functions of the site?	
H 2.1. Accessible habitat (include *only habitat that directly abuts wetland unit*). *Calculate:* % undisturbed habitat 0 + [(% moderate and low intensity land uses)/2] 0 = 0 % If total accessible habitat is: > $^1/_3$ (33.3%) of 1 km Polygon — points = 3 20-33% of 1 km Polygon — points = 2 10-19% of 1 km Polygon — points = 1 < 10% of 1 km Polygon — points = 0	0
H 2.2. Undisturbed habitat in 1 km Polygon around the wetland. *Calculate:* % undisturbed habitat 7 + [(% moderate and low intensity land uses)/2] 15 = 22 % Undisturbed habitat > 50% of Polygon — points = 3 Undisturbed habitat 10-50% and in 1-3 patches — points = 2 Undisturbed habitat 10-50% and > 3 patches — points = 1 Undisturbed habitat < 10% of 1 km Polygon — points = 0	2
H 2.3. Land use intensity in 1 km Polygon: If > 50% of 1 km Polygon is high intensity land use — points = (- 2) ≤ 50% of 1 km Polygon is high intensity — points = 0	-2
Total for H 2 — Add the points in the boxes above	0

Rating of Landscape Potential If score is:___4-6 = H ___1-3 = M X < 1 = L *Record the rating on the first page*

H 3.0. Is the habitat provided by the site valuable to society?	
H 3.1. Does the site provide habitat for species valued in laws, regulations, or policies? *Choose only the highest score that applies to the wetland being rated.* Site meets ANY of the following criteria: — points = 2 — It has 3 or more priority habitats within 100 m (see next page) — It provides habitat for Threatened or Endangered species (any plant or animal on the state or federal lists) — It is mapped as a location for an individual WDFW priority species — It is a Wetland of High Conservation Value as determined by the Department of Natural Resources — It has been categorized as an important habitat site in a local or regional comprehensive plan, in a Shoreline Master Plan, or in a watershed plan Site has 1 or 2 priority habitats (listed on next page) within 100 m — points = 1 Site does not meet any of the criteria above — points = 0	2

Rating of Value If score is: X 2 = H ___1 = M ___0 = L *Record the rating on the first page*

Wetland name or number D

WDFW Priority Habitats

Priority habitats listed by WDFW (see complete descriptions of WDFW priority habitats, and the counties in which they can be found, in: Washington Department of Fish and Wildlife. 2008. Priority Habitat and Species List. Olympia, Washington. 177 pp. http://wdfw.wa.gov/publications/00165/wdfw00165.pdf or access the list from here: http://wdfw.wa.gov/conservation/phs/list/)

Count how many of the following priority habitats are within 330 ft (100 m) of the wetland unit: ***NOTE:*** *This question is independent of the land use between the wetland unit and the priority habitat.*

— **Aspen Stands:** Pure or mixed stands of aspen greater than 1 ac (0.4 ha).

X **Biodiversity Areas and Corridors:** Areas of habitat that are relatively important to various species of native fish and wildlife (*full descriptions in WDFW PHS report*). Lake WA

— **Herbaceous Balds:** Variable size patches of grass and forbs on shallow soils over bedrock.

— **Old-growth/Mature forests:** Old-growth west of Cascade crest – Stands of at least 2 tree species, forming a multi-layered canopy with occasional small openings; with at least 8 trees/ac (20 trees/ha) > 32 in (81 cm) dbh or > 200 years of age. Mature forests – Stands with average diameters exceeding 21 in (53 cm) dbh; crown cover may be less than 100%; decay, decadence, numbers of snags, and quantity of large downed material is generally less than that found in old-growth; 80-200 years old west of the Cascade crest.

— **Oregon White Oak:** Woodland stands of pure oak or oak/conifer associations where canopy coverage of the oak component is important (*full descriptions in WDFW PHS report p. 158 – see web link above*).

X **Riparian:** The area adjacent to aquatic systems with flowing water that contains elements of both aquatic and terrestrial ecosystems which mutually influence each other.

— **Westside Prairies:** Herbaceous, non-forested plant communities that can either take the form of a dry prairie or a wet prairie (*full descriptions in WDFW PHS report p. 161 – see web link above*).

X **Instream:** The combination of physical, biological, and chemical processes and conditions that interact to provide functional life history requirements for instream fish and wildlife resources.

— **Nearshore:** Relatively undisturbed nearshore habitats. These include Coastal Nearshore, Open Coast Nearshore, and Puget Sound Nearshore. (*full descriptions of habitats and the definition of relatively undisturbed are in WDFW report – see web link on previous page).*

— **Caves:** A naturally occurring cavity, recess, void, or system of interconnected passages under the earth in soils, rock, ice, or other geological formations and is large enough to contain a human.

— **Cliffs:** Greater than 25 ft (7.6 m) high and occurring below 5000 ft elevation.

— **Talus:** Homogenous areas of rock rubble ranging in average size 0.5 - 6.5 ft (0.15 - 2.0 m), composed of basalt, andesite, and/or sedimentary rock, including riprap slides and mine tailings. May be associated with cliffs.

X **Snags and Logs:** Trees are considered snags if they are dead or dying and exhibit sufficient decay characteristics to enable cavity excavation/use by wildlife. Priority snags have a diameter at breast height of > 20 in (51 cm) in western Washington and are > 6.5 ft (2 m) in height. Priority logs are > 12 in (30 cm) in diameter at the largest end, and > 20 ft (6 m) long.

Note: All vegetated wetlands are by definition a priority habitat but are not included in this list because they are addressed elsewhere.