Revised Wetland and Stream Delineation Report
Juanita High School
City of Kirkland, Washington

Revised March 22, 2017

SHANNON & WILSON, INC.

GEOTECHNICAL AND ENVIRONMENTAL CONSULTANTS

Excellence. Innovation. Service. Value.

Since 1954.

Submitted To:
Ms. Stacy Shewell
Lake Washington School District
15212 NE 95th Street
Redmond, Washington 98052

By:
Shannon & Wilson, Inc.
400 N 34th Street, Suite 100
Seattle, Washington 98103

21-1-12553-001

TABLE OF CONTENTS

Page

1.0 INTRODUCTION 3

2.0 SITE DESCRIPTION 3

3.0 METHODS 4

4.0 DOCUMENT REVIEW 4

5.0 FINDINGS 5
- 5.1 Wetland A 5
- 5.2 Stormwater pond (Wetland B) 6
- 5.3 Wetland C 7
- 5.4 Wetland D 8
- 5.5 Stream 1 8
- 5.6 Wildlife Habitat Assessment 9
- 5.7 Condition of Onsite Wetlands, Stream 1, and Buffers 10

6.0 CITY OF KIRKLAND (CITY) REGULATIONS 10
- 6.1 Revised Code 11
- 6.2 Impacts of Kirkland Zoning Code (KZC) Chapter 90 on Project 11
  - 6.2.1 Wetland and Stream Buffers 11
  - 6.2.2 Prescribed Vegetative Buffer Standards 12
  - 6.2.3 Critical Area Modifications 13
  - 6.2.4 Structure Setback from Critical Areas 13
  - 6.2.5 Buffer Mitigation 13

7.0 CLOSURE 14

8.0 REFERENCES 15

TABLE

1 City of Kirkland Standard Wetland and Stream Buffer Widths 9

FIGURES

1 Vicinity Map
2 Wetland and Stream Delineation Map

APPENDICES

A Wetland Delineation Methodology
B Wetland Determination Data Forms – Western Mountains, Valleys, and Coast Region
C Site Photos
D Wetland Rating Forms
E Kirkland Zoning Code Chapter 90, approved December 13, 2016
F 1969 Juanita High School Site Plan
G 1977 Juanita Creek Basin Plan
H Important Information About Your Wetland Delineation/Mitigation and/or Stream Classification Report

WETLAND AND STREAM DELINEATION REPORT
JUANITA HIGH SCHOOL
CITY OF KIRKLAND, WASHINGTON

1.0 INTRODUCTION

Shannon & Wilson, Inc. (Shannon & Wilson) was contracted by the Lake Washington School District (District) to conduct a wetland and stream delineation on the Juanita High School (JHS) property (property) in the City of Kirkland (City), Washington. The school is located at 10601 NE 132nd Street, Kirkland, Washington (King County parcel 292605-9049) in Section 29, Township 26N, and Range 5E, Willamette Meridian. (Figure 1). The District has moved forward with plans to build a new school on the property and is currently in the design phase of the JHS project. The project will include replacement of the main school building, several ball fields, and tennis courts. This Wetland and Stream Delineation Report describes the JHS project site existing conditions and is the Critical Areas Report (CAR) for the project. This report has been revised to address comments provided during the City's critical areas review.

The City adopted an updated Critical Areas Ordinance (CAO) on December 13, 2016 and the CAO became effective March 1, 2017. References to Chapter 90 of the Kirkland Zoning Code (KZC) in this report are based on the updated CAO approved on December 13, 2016 (City, 2017).

2.0 SITE DESCRIPTION

The JHS property is surrounded by residential single-family dwellings along the southern, western, and northern boundaries. A large, undeveloped, naturally vegetated area abuts the property boundary in the lower eastern quadrant of the property.

Structures on the site consist of the high school building complex, pool, several out buildings, and other features such as the bleachers and stadium lights. Paved parking lots, a tennis court, and sport fields make up the majority of the developed areas. Vegetation on the site is comprised of an upland forest, ornamental trees and shrubs, maintained lawn, and a riparian corridor along the southern and the lower half of the western parcel boundary.

Overall, the topography throughout the site is relatively flat. Generally, the site slopes downhill from the center out to each boundary where steep slopes lead to a drainage that flows along the southern and the lower half of the eastern and western property lines.

3.0 METHODS

Shannon & Wilson conducted the stream and wetland delineation in October 2013 and June 2016. Wetland boundaries were identified using methods described in the U.S. Army Corps of Engineers' (Corps') 1987 *Wetland Delineation Manual* and the *Regional Supplement to the Corps of Engineers Wetland Delineation Manual: Western Mountains, Valleys, and Coast Region Version 2.0* (May 2010) (Corps, 2010).

Wetland areas were identified using the triple-parameter approach, which considers vegetation types, soil conditions, and hydrologic conditions. For an area to be considered wetland, it must display each of the following: (a) dominant plant species that are considered hydrophytic by the accepted classification indicators, (b) soils that are considered hydric under federal definition, and (c) indications of wetland hydrology, in accordance with federal definition. Appendix A includes a complete description of the methodology. All of the site wetlands were characterized according to the updated 2014 version of the *Washington State Wetland Rating System for Western Washington* (Hruby, 2014) as required by the Corps, Ecology, and the City's revised CAO.

The ordinary high water mark (OHWM) was delineated following the guidance within Ecology's technical report *Determining the Ordinary High Water Mark for Shoreline Management Act Compliance in Washington State* (Ecology, 2016).

4.0 DOCUMENT REVIEW

Prior to conducting fieldwork, we reviewed the following background information:

- The City's Sensitive Areas Map – dated January 26, 2016 (City, 2016);
- U.S. Fish and Wildlife Service National Wetland Inventory (NWI), Wetlands Mapper mapping system (USFWS, 2016a);
- The U.S. Department of Agriculture (USDA) Natural Resources Conservation Service Web Soil Survey (USDA, 2016);
- King County online iMap application (King County, 2016);
- Washington State Department of Fish and Wildlife (WDFW) Salmonscape online mapping application (WDFW, 2016a);
- WDFW Priority Species and Habitat (PHS) online mapping application (WDFW, 2016b).

The NWI map identifies a palustrine forested/scrub-shrub/emergent, seasonally flooded wetland to the southeast of the eastern property boundary and a freshwater pond along the western

property boundary (USFWS, 2016). The City's Sensitive Areas map and WDFW SalmonScape map show similar locations for the large palustrine wetland, and identify an unnamed stream that flows from the large palustrine wetland to the east of the site along the property's southern boundary (City, 2016 and WDFW, 2016a). King County's iMap identifies the onsite pond and shows the unnamed stream crossing diagonally through the school property (King County, 2016). SalmonScape does not identify any fish passage barriers between the unnamed stream and Juanita Creek; however, WDFW's SalmonScape and the PHS mapping applications show that presence of salmonids (coho salmon) stops approximately 550 feet downstream of the JHS project site (WDFW, 2016a and 2016b).

The Natural Resources Conservation Service identifies site soils as Everett very gravelly sandy loam, 8 to 15 percent slopes; Alderwood gravelly sandy loam, 8 to 15 percent slopes; Pits; and Norma sandy loam. The Everett, Alderwood, and Pits soils are considered non-hydric and the Norma sandy loam is considered hydric (USDA, 2016). The Norma sandy loam is located in the middle of the JHS project site in an area currently occupied by baseball fields.

5.0 FINDINGS

The October 2013 and June 2016 site visits identified four wetlands (Wetlands A to D) and one unnamed stream (Stream 1) on the site.

A description of the wetlands follows and includes observations made during the fieldwork site visits. Vegetation is described below by common name, with the scientific name and indicator status in parentheses after the first use. Soils are described with the associated Munsell® Color Charts color in parentheses. Wetland data plots were characterized at representative locations onsite to document general surface and subsurface conditions (Appendix B).

5.1 Wetland A

Wetland A (approximately 11 acres) was delineated along the lower half of the eastern property boundary (Figure 2) (Appendix C, Photo 1). Wetland A is a palustrine forested, scrub-shrub, and emergent wetland according to the Cowardin classification and is a depressional wetland according to hydrogeomorphic (HGM) classification. The wetland drains to the unnamed stream identified during the document review. Wetland A is surrounded by urban development made up of paved roads and residential and commercial areas. The onsite portion of Wetland A makes up approximately 0.2 acre of the wetland.

The onsite vegetation is dominated by an herbaceous layer of reed canarygrass (*Phalaris arundinacea*, facultative wetland [FACW]). Observations of offsite vegetation include willow

(*Salix sp*., assumed facultative [FAC]), red alder (*Alnus rubra*, FAC), red osier dogwood (*Cornus sericea*, FACW), Douglas' spirea (*Spiraea douglasii*, FACW), and cattail (*Typha* sp., obligate [OBL]) (see Appendix B, Data Sheet DP-2).

Soils in Wetland A are generally characterized by a surface horizon of black (10YR 2/1) organic soil extending to at least 16 inches below ground surface (bgs). A sample of the Wetland A soils were tested for organic content in the Shannon & Wilson laboratory and were found to contain 43.7 percent organics. Wetland A soils were found to meet the *histosol* (A1) hydric soil indicator.

Wetland A hydrology appears to be supported by a drainage (Stream 1) that flows under I-405 from Totem Lake and enters Wetland A at the east end. The wetland is likely also supported by a high groundwater table and surface runoff from the surrounding area. The overall flow of Wetland A appears to drain west to the unnamed stream. Surface water was observed in Data Pit-2.

Wetland A was rated as a Category II wetland based on Ecology's 2014 rating system (Appendix D).

5.2 Stormwater Pond (Wetland B)

Wetland B (approximately 0.5 acre) was delineated along the lower half of the western property boundary and is located within a stormwater pond (Figure 2) (Appendix C, Photo 2). Stream 1 empties into the stormwater pond at the south end of the pond, which outlets through a concrete stormwater structure where water is then piped underground to the west.

The stormwater pond (Wetland B) is generally dominated by a shrub layer of Pacific willow (*Salix lasiandra*, FACW) and an herbaceous stratum of reed canarygrass, hard-stemmed bulrush (*Schoenoplectus acutus*, OBL), and creeping buttercup (*Ranunculus repens*, FAC) (see Appendix B, Data Sheet DP-5).

Soils in the stormwater pond (Wetland B) are generally characterized by a surface horizon of very dark gray (10YR 3/1) loam to 12 inches bgs with dark reddish-brown (2.5YR 2.5/4) redoximorphic concentrations in pore linings, underlain by a very dark gray (5YR 3/1) silt loam extending to at least 16 inches bgs. These soils meet the *redox dark surface* (F6) hydric soil indicator.

The stormwater pond (Wetland B) hydrology appears to be primarily supported by the input of Stream 1 as well as two stormwater discharge points from the high school stormwater system. In Data Pit 5, water was observed at 15 inches bgs and saturation was observed at the surface.

Although the stormwater pond (Wetland B) exhibits the three wetland parameters (vegetation, soil, and hydrology), 1936 aerial photos show that it was constructed in an upland area (King County, 2016). Also, information provided by the District documents that the pond was constructed as a stormwater pond prior to 1969. Therefore, we do not consider the stormwater pond (Wetland B) to be a City-jurisdictional wetland as defined in revised KZC 5.10.985 definition of a wetland (KZC, 2016b). Additional details are provided in Section 6.2.1.

Because Wetland B is not a jurisdictional wetland per the City's definition, it was not categorized using Ecology's 2014 rating system.

5.3 Wetland C

Wetland C (approximately 200 square feet) was delineated on the narrow left bank of Stream 1 at the toe of a slope below the OHWM (Figure 2) (Appendix C, Photo 3). Wetland C is a palustrine forested wetland according to Cowardin classification and is a riverine wetland according to HGM classification.

Vegetation in Wetland C is generally dominated by a forested strata of red alder; a shrub layer of red-osier dogwood; and an herbaceous layer of creeping buttercup, and lady fern (*Athyrium filix-femina*, FAC) (see Appendix B, Data Sheet DP-7).

Soil in Wetland C is generally characterized by a surface horizon of very dark grayish brown (10YR 3/2) loam extending 3 inches bgs, underlain by gray (N 5/) sand extending to at least 22 inches bgs. Soil observed in Wetland C meets the *sandy gleyed matrix* (S4), hydric soil indicator.

Wetland C's hydrology is predominantly supported by high flows in Stream 1. Surface water runoff from the surrounding slope and a seasonally high water table also likely contribute to Wetland C to a lesser degree. Observed hydric indicators in Wetland C included soil saturation at 3 inches bgs and free water in the data pit at 6 inches bgs.

Wetland C was rated as a Category III wetland based on Ecology's 2014 rating system (Appendix D).

5.4 Wetland D

Wetland D (approximately 2,000 square feet) was delineated on the right bank of Stream 1, also below the OHWM (Figure 2) (Appendix C, Photo 4). Wetland D is a long, linear wetland located at the juncture of a slope toe and Stream 1, and is a palustrine forested wetland according to Cowardin classification and a riverine wetland according to HGM classification.

Vegetation in Wetland D is generally dominated by a forested strata of red alder and black cottonwood (*Populus balsamifera*, FAC); a shrub layer of willow (*Salix* sp., *FAC*); and an herbaceous layer of creeping buttercup (see Appendix B, Data Sheet DP-8).

Soil in Wetland D is generally characterized by a surface horizon of very dark grayish brown (10YR 3/2) sandy loam extending 2 inches bgs, underlain by gray (N 5/) sand with dark yellowish brown (10YR 4/6) redoximorphic concentrations in the matrix extending to 4 inches bgs, underlain by gray (N 5/) sand extending to at least 18 inches bgs. Soil observed in Wetland D meets the *sandy gleyed matrix* (S4), hydric soil indicator.

Wetland D's hydrology is predominantly supported by high flows in Stream 1, with minor support from surface water runoff from the surrounding slope and a seasonally high water table. Observed hydric indicators in Wetland D included soil saturation at 6 inches bgs and free water in the data pit at 8 inches bgs.

Wetland D was rated as a Category III wetland based on Ecology's 2014 rating system (Appendix D).

5.5 Stream 1

The OHWM of Stream 1 was delineated using a combination of drift lines and erosion patterns. Stream 1 is a perennial stream that originates in the Totem Lake area, approximately 900 feet east of Interstate 405 (I-405). The stream flows west under I-405 and enters Wetland A where the stream channel is not consistently defined.

The stream enters the site as it leaves Wetland A and continues to flow west along the site's southern property boundary (Figure 2) (Appendix C, Photos 5 through 6). The stream's active channel averages approximately 12 feet in width, and substrate is predominantly silt and sand. Several pipes' outlets were observed in Stream 1 and appeared to come from the school and residential areas. At the site's southwest corner, Stream 1 turns north and follows the western property boundary until it flows into the stormwater pond (Wetland B) where the channel is

undefined. In the defined stream channel, habitat features such as downed woody debris and gravel bars, and habitat types such as pools, riffles, and glides were observed.

Flow from the stormwater pond exits through a concrete outlet structure and flows west in a culvert under a residential area that outlets through a perched culvert near the intersection of 102nd Avenue NE and 103rd Place NE (Appendix C, Photo 7). The stream continues to flow west in an open channel to its junction with Juanita Creek, approximately 1,000 feet downstream from the perched culvert (Appendix C, Photo 8).

Aerial photos from 1936 indicate that the existing defined channel of Stream 1 was dug in a previous upland area (King County, 2016). However, the definition of a stream under KZC 5.10.895 includes artificial channels that convey a naturally occurring stream; therefore, Stream 1 is considered a jurisdictional stream under KZC (City, 2017).

Stream 1 was rated as Type F (fish-bearing) based on KZC 90.65 (City, 2017).

5.6 Wildlife Habitat Assessment

No federally or state listed species or habitat for federally or state listed species or state priority species have been documented within the JHS project site wetlands and stream (USFWS, 2016b and WDFW, 2016b). Habitat types of upland forest, wetland, riparian, and instream were observed during the fieldwork.

The upland forest habitat would provide shelter and forage for urban wildlife such as deer, coyotes, raccoons, and smaller mammals such as voles and shrews. The forested areas would also provide nesting habitat, forage potential, and shelter to a broad variety of passerine birds.

The site wetlands have the potential to support great blue heron, woodpeckers, songbirds, and waterfowl breeding or forage, and large snags in Wetland A may be used as raptor perches. Additionally, the thin-stemmed woody vegetation in the onsite wetlands can be used by amphibians as a substrate for egg laying.

The onsite riparian habitat consisted of many of the same plant species as the upland forested habitat and has the potential to support a combination of the species found in the wetland and upland habitats.

The onsite instream habitat provided by Stream 1 is comprised of several stream habitat types, such as pools, riffles, and glides. The onsite portion of Stream 1 contains areas of stable, steep, silty banks that might be used by beaver or muskrat for denning. While large downed woody

debris was observed throughout Stream 1, indicators of active beaver use were observed. The variety of substrate in the channel will support a broad range of macroinvertebrates. The stormwater outlet structure located in the stormwater pond (Wetland B) blocks anadromous fish from accessing this onsite stream; however, resident fish were observed during the June 2016 fieldwork.

5.7 Condition of Onsite Wetlands, Stream 1, and Buffers

The JHS project site wetland and stream systems have been affected by urban growth and development over the past century. For example, historic fill routed Stream 1 to take right angle turns along the JHS project site property boundary and the area surrounding the JHS project site is under intense human land use. However, given their urban location, Stream 1 and Wetlands A, B, C, and D are in good condition and exhibit a relatively high level of habitat, hydrologic, and water quality functions (Appendix D). Reed canarygrass is dominant in Wetland A and is present in small areas of the stormwater pond (Wetland B).

The majority of the onsite wetland and stream buffer is comprised of JHS-related improvements including a track, football field, bleachers, baseball fields, javelin and shotput throwing areas, and lawn. The vegetated buffers adjacent to the stream and wetland areas consist of forested and shrub vegetation dominated by big leaf maple (*Acer macrophyllum*), black cottonwood, western red cedar (*Thuja plicata*), Indian plum (*Oemleria cerasiformis*), and vine maple (*Acer circinatum*). Native forest canopy provides 100 percent cover and native shrub stratum provides approximately 70 percent cover in this area. The non-native species Himalayan blackberry (*Rubus armeniacus*), English ivy (*Hedera helix*), and English holly (*Ilex aquifolium*) were observed in this vegetated buffer area.

Revised KZC 90.110.4.h requires that the CAR include an assessment of whether the site wetlands or stream need to be restored due to degraded vegetation, wildlife habitat, water quality and hydrologic functions, and, if so, what measures are needed. Any recommendations for the JHS critical areas will be limited to the wetland and stream buffer area, as no disturbance or impact to site wetlands or stream are proposed as part of the JHS project. As described in Section 6.2.5, the forthcoming Buffer Mitigation Plan will characterize and quantify proposed implementation of appropriate recommendations.

6.0 CITY OF KIRKLAND (CITY) REGULATIONS

The proposed JHS design is not expected to impact the site wetlands or stream and is not anticipated to require federal or state permits. The City approved the updated CAO on December 13, 2016 and the CAO went into effect on March 1, 2017. This regulatory section

will focus on the revised Chapter 90 KZC and its anticipated impacts on the proposed school design (Appendix E). Should design changes result in impacts to the site wetlands or stream, additional permits and regulatory review would be required. The state and federal jurisdictional status of the wetlands and stream would also be discussed at that time.

6.1 Revised Code

The JHS project team did not vesting under the current regulations and is therefore subject to the updated Chapter 90 KZC code revisions, which went into effect March 1, 2017.

The revised code includes several important changes that will impact the JHS project. These include:

- Use of Ecology's 2014 rating manual, which can result in changed wetland categories;
- Use of Washington Department of Natural Resources' stream typing system, which results in changed stream categories
- Increased buffer widths for wetlands and streams; and
- Prescribed vegetative buffer standards.

6.2 Impacts of Revised Chapter 90 Kirkland Zoning Code (KZC) on Project

6.2.1 Wetland and Stream Buffers

In the revised Chapter 90 KZC, wetland buffer widths are determined based on their wetland category using the updated 2014 version of the *Washington State Wetland Rating System for Western Washington*, as well as the number of points that the wetland scores within the habitat function assessment of the rating form (Hruby, 2014) (Appendix D). Stream buffers are based on fish use and duration of flow. Stream 1 is considered fish bearing (Type F) because resident fish were observed during the June 2016 site visit.

A summary of the JHS project's previously required wetland and stream buffer widths and the new revised buffers as defined within the revised Chapter 90 KZC is shown in Table 1 (City, 2017). We do not recommend further increasing buffer width as the site wetlands and stream do not meet the definition of, 'Severe Erosion Areas,' 'Fish and Wildlife Habitat Conservation Areas,' or, 'Frequently Flooded Areas' in revised KZC 90.125.

TABLE 1
CHANGE IN WETLAND AND STREAM BUFFER WIDTHS

Wetland/Stream	2014 Wetland Category/Stream Type	Habitat Score for the 2014 Rating	Previous KZC Standard Buffer Width (feet)	Revised KZC Standard Buffer Width (feet)
A	II	6	100	165
B	N/A	N/A	N/A	N/A
C	III	5	75	105
D	III	5	75	105
Stream 1	F (fish bearing)	-	60	100

Note:
KZC=Kirkland Zoning Code
N/A = Not jurisdictional, as described below.

As mentioned earlier in Section 5.2, 1936 aerial photos of the JHS project area show that the existing stormwater pond (Wetland B) was dug in an upland area (King County, 2016). Additionally, information provided by the City and historic plan sets of the site identify that the stormwater pond (Wetland B) has been a detention pond since before 1969. The area is identified as an existing stormwater pond with a manhole outlet in a 1969 site drawing (Appendix F), and is identified as a detention pond in the Juanita Creek Basin Plan (King County, 1977) (Appendix G). The 1977 plan describes plans to excavate and improve the detention pond including construction of a berm and replacement of the existing outlet structure. Because the stormwater pond (Wetland B) appears to have been dug in an upland area and is documented as a stormwater pond prior to 1969 the City does not consider it to be a jurisdictional wetland under the KZC 5.10.985 definition of a wetland (City, 2017). However, while the stormwater pond (Wetland B) is not considered a City-jurisdictional wetland and would not be assigned a wetland buffer, flow from Stream 1 continues through the wetland and the Stream OHWM coincides with the stormwater pond boundary. Therefore, the stormwater pond would be regulated as part of Stream 1 and the 100-foot Stream 1 buffer is applied to the pond's boundary.

6.2.2 Prescribed Vegetative Buffer Standards

The revised KZC 90.130 Vegetative Buffer Standards describes wetland and stream buffer standards that will be required for projects that meet the following criteria:

1. The total net new impervious surface on the entire subject property exceeds 1,000 square feet; or
2. The cost of new or replacement improvements exceeds 50 percent of the assessed or appraised value of the existing improvements on the entire subject property, whichever is greater (City, 2017).

The JHS project will: (1) result in a net increase in impervious surface greater than 1,000 square feet and (2) although the City does not assess the value of public lands, it is probably that an appraisal would show exceedance of the 50 percent value. Therefore, the vegetative buffer standards would apply to the project. These standards require native cover of at least 80 percent throughout the wetland and stream buffer area, requires less than 10 percent of the buffer consist of noxious weeds, and require that existing improvements and structures in the buffer be removed.

The naturally vegetated portion of buffer adjacent to the stream and wetland areas meets the vegetative buffer percentage standards. However, the majority of the onsite buffer is made up of previously permitted existing improvements (e.g., football field, track, and baseball fields, etc.) that will not be removed. The buffer area outside of the improvements consists of mowed lawn that is used by students for recreation; this use will remain the same after construction. Because the JHS project cannot implement revised KZC 90.130 completely, a Public Agency Exception as described in revised KZC 90.45 will be required.

6.2.3 Critical Area Modifications

Development within wetland and stream buffers is not allowed under the revised Chapter 90 KZC. Project impacts to buffers are allowed under KZC 90.60 and 90.70, Wetland Modification and Stream Modification, respectively. However, per communications with the City, the requirements of these sections cannot be met because a buffer modification must be associated with a wetland or stream impact (Lieberman-Brill, 2016). The JHS project will not impact the site wetlands or stream. Therefore, the permanent buffer impacts must be processed under a Public Agency Exception.

6.2.4 Structure Setback from Critical Areas

Revised KZC 90.140 outlines required structure setback widths for specific improvement types from critical area buffers. However, the site constraints require the JHS project to place prohibited structures into and beyond the prescribed setback width. These occurrences will be processed under a Public Agency Exception.

6.2.5 Buffer Mitigation

To be processed under a Public Agency Exception the JHS project needs to provide mitigation for permanent buffer impacts. The JHS project will implement the mitigation sequencing outlined in revised KZC 90.145.2 and will provide on-site in-kind buffer mitigation as preferred by revised KZC 90.145.3.b. Specific buffer impacts and associated buffer

mitigation will be described in a forthcoming Buffer Mitigation Plan prepared for the JHS project.

7.0 CLOSURE

The findings and conclusions documented in this report have been prepared for specific application to this project, and have been developed in a manner consistent with that level of care and skill normally exercised by members of the environmental science profession currently practicing under similar conditions in the area, and in accordance with the terms and conditions set forth in our agreement. The conclusions presented in this report are professional opinions based on interpretation of information currently available to us, and are made within the operational scope, budget, and schedule constraints of this project. No warranty, express or implied, is made.

Shannon & Wilson has prepared Appendix H, "Important Information About Your Wetland Delineation/Mitigation and/or Stream Classification Report," to assist you and others in understanding the use and limitations of our reports.

SHANNON & WILSON, INC.

Sarah C. Corbin, PWS
Senior Biologist

SCC:KLW/scc

8.0 REFERENCES

City of Kirkland (City), 2016, Kirkland sensitive areas map: January 26, available: http://www.kirklandwa.gov/Assets/IT/GIS/Sensitive+Areas+Map.pdf.

City of Kirkland (City), 2017, Kirkland Zoning Code (KZC) Chapter 90 critical areas – wetlands, streams, minor lakes, fish wildlife habitat areas, and frequently flooded areas: Kirkland, Wash., adopted December 13, 2016, available: http://www.codepublishing.com/WA/Kirkland/

Hruby, Thomas, 2014, Washington State wetland rating system for western Washington 2014 update: Olympia, Wash., Washington State Department of Ecology, Publication no. 14-06-029, 164 p., available: https://fortress.wa.gov/ecy/publications/SummaryPages/1406029.html.

King County, Wash., 1977, Juanita Creek Basin plan – a multiple purpose surface water management program: Seattle, Wash., King County, Wash., December, 100 p.

King County, Wash., 2016, King County iMap: interactive mapping tool: Seattle, Wash., King County GIS Center, available: http://www.kingcounty.gov/services/gis/Maps/imap.aspx, accessed October, 2016.

Lieberman-Brill, Joan, 2016, Updates to City of Kirkland chapter 90 (thread titled "Juanita HS Wetlands Meeting Agenda Oct. 17, 2016"): Personal communication (email) between Joan Lieberman-Brill, Janice Coogan, Teresa Swan, and Jeremy McMahan, City of Kirkland, Kirkland, Wash., and Sarah Corbin, Shannon & Wilson, Inc., Seattle, Wash., and Stacy Shewell, Lake Washington School District, Redmond, Wash., and Kim Young, Integrus Architecture, Seattle, Wash., November 3.

U.S. Army Corps of Engineers (Corps) Waterways Experiment Station, 1987, Corps of Engineers wetlands delineation manual: Vicksburg, Miss., U.S. Army Corps of Engineers Waterways Experiment Station, Wetlands Research Program Technical Report Y-87-1, 143 p., available: http://www.cpe.rutgers.edu/Wetlands/1987-Army-Corps-Wetlands-Delineation-Manual.pdf.

U.S. Army Corps of Engineers (Corps) Engineer Research and Development Center, 2010, Regional supplement to the Corps of Engineers wetland delineation manual: western mountains, valleys, and coast region (version 2.0): Vicksburg, Miss., U.S. Army Corps of Engineers Engineer Research and Development Center, Final report ERDC/EL TR-10-3, 152 p.

U.S. Department of Agriculture (USDA), Natural Resources Conservation Service, 2016, Web soil survey. Available: http://websoilsurvey.sc.egov.usda.gov/App/HomePage.htm, accessed October, 2016.

U.S. Fish and Wildlife Service (USFWS), 2016a, National wetlands inventory web map services (WMS) and REST services (v. 1.3): Available: https://www.fws.gov/wetlands/Data/Web-Map-Services.html, accessed October, 2016.

U.S. Fish and Wildlife Service (USFWS), 2016b, IPaC information for planning and conservation mapping application: Available: https://ecos.fws.gov/ipac/gettingStarted/map, accessed October, 2016.

Washington State Department of Ecology (Ecology), 2016, Determining the ordinary high water mark for Shoreline Management Act compliance in Washington State: Olympia, Wash, Washington State Department of Ecology, Publication no. 16-06-029. Available: https://fortress.wa.gov/ecy/publications/documents/1606029.pdf

Washington State Department of Fish and Wildlife (WDFW), 2016a, Salmonscape web application: Olympia, Wash., Washington State Dept. of Fish and Wildlife, available: http://wdfw.wa.gov/mapping/salmonscape/, accessed October, 2016.

Washington State Dept. of Fish and Wildlife, 2016b, Priority habitats and species (PHS): Olympia, Wash., Washington State Dept. of Fish and Wildlife, available: http://wdfw.wa.gov/mapping/phs/, accessed October, 2016.

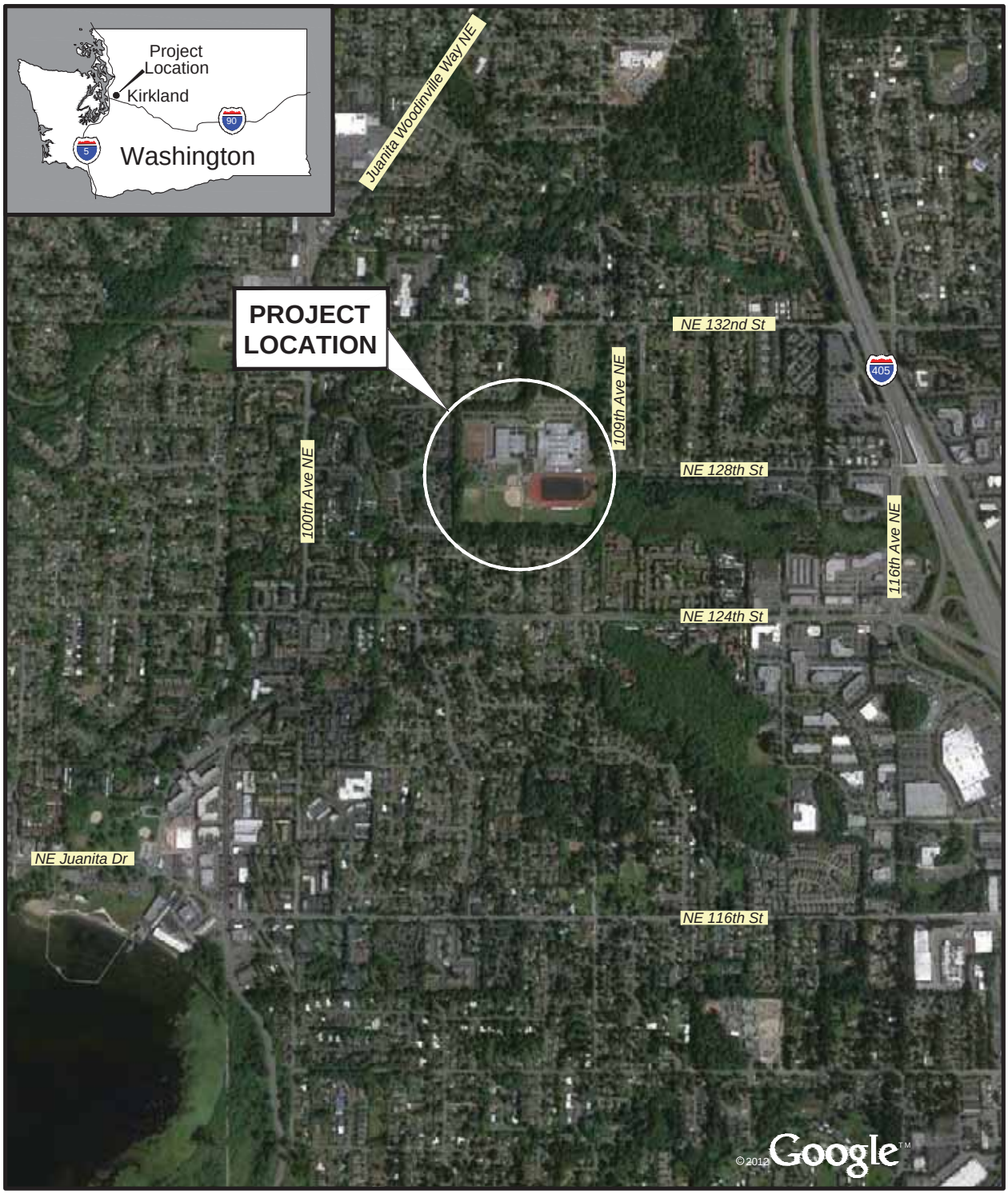

0 1/4 1/2

Scale in Miles

NOTE

Map adapted from aerial imagery provided by Google Earth Pro, reproduced by permission granted by Google Earth ™ Mapping Service.

Lake Washington School District
Juanita High School
Kirkland, Washington

VICINITY MAP

March 2017 21-1-12553-001

SHANNON & WILSON, INC.
Geotechnical and Environmental Consultants

FIG. 1

Filename: J:\211\12441-001\21-1-12441-001 Fig 1.dwg

LEGEND

DP-1 Data Pit

Wetland Boundary
- Delineated
- Approximate

Stream Boundary (OHWM)
- Delineated
- Approximate

Stream Flow Direction

Wetland/Stream Buffer

Wetland categories based on Washington Department of Ecology's 2014 Wetland Rating System for Western Washington. Wetland B is documented as a stormwater pond since before 1969 and is not considered a City jurisdictional wetland. Therefore, Wetland B is not categorized.

Shannon & Wilson, Inc. delineated Wetlands A, B, and stream boundaries on October 18, 2013 and delineated Wetlands C and D boundaries on June 29, 2016. Flags were surveyed by Bush, Roed & Hitchings, Inc. Approximate wetland and stream boundaries were not delineated nor surveyed.

N W E S

0 100 200
Feet

Lake Washington School District
Juanita High School
Kirkland, Washington

WETLAND AND STREAM DELINEATION MAP

March 2017 21-1-12553-001

SHANNON & WILSON, INC.
GEOTECHNICAL AND ENVIRONMENTAL CONSULTANTS

FIG. 2

Filename: I:\WIP\21-1\12553 LWSD Natural Resources\-001 Juanita\GIS\MXD\WetlandDelin.mxd

APPENDIX A

WETLAND DELINEATION METHODOLOGY

APPENDIX A

WETLAND DELINEATION METHODOLOGY

TABLE OF CONTENTS

Page

A.1 WETLAND VEGETATION A-1

A.2 HYDRIC SOILS A-3

A.3 WETLAND HYDROLOGY A-3

A.4 DISCLAIMER A-4

A.5 REFERENCES A-4

TABLE

A-1 Definitions of Plant Indicator Status A-2

APPENDIX A

WETLAND DELINEATION METHODOLOGY

The triple-parameter approach, as required in the Washington State Department of Ecology's (Ecology's) 1997 *Washington State Wetlands Identification and Delineation Manual*, the United States Army Corps of Engineers' (the Corps') 1987 *Corps of Engineers Wetland Delineation Manual*, and the Corps' 2010 *Regional Supplement to the Corps of Engineers Wetland Delineation Manual: Western Mountains, Valleys, and Coast Region (Version 2.0)* was used to identify and delineate the wetlands on the site described in this report. The triple-parameter approach requires that vegetation, soils, and hydrology are each evaluated to determine the presence or absence of wetlands. An area is considered to be a wetland if each of the following is met: (a) dominant hydrophytic vegetation is present in the area, (b) the soils in the area are hydric, and (c) the necessary hydrologic conditions within the area are met.

A determination of wetland presence was made by conducting a Routine Delineation. Corresponding upland and wetland plots were recorded to characterize surface and subsurface conditions and more accurately determine the boundaries of on-site wetlands.

A.1 WETLAND VEGETATION

Hydrophytic plants are plant species specially adapted for saturated and/or anaerobic conditions. These species can be found in areas where there is a significant duration and frequency of inundation, which produces permanently or periodically saturated soils. Hydrophytic species, due to morphological, physiological, and reproductive adaptations, have the ability to grow, effectively compete, reproduce, and thrive in anaerobic soil. Indicators of hydrophytic vegetation are based on the wetland indicator status of plant species on the national wetland plant list (Lichvar, Butterwick, Melvin, and Kirchner, 2014). Plants are categorized as Obligate (OBL), Facultative Wetland (FACW), Facultative (FAC), Facultative Upland (FACU), or Upland (UPL). Species in the facultative categories (FACW, FAC, and FACU) are recognized as occurring in both wetlands and non-wetlands to varying degrees. Most wetlands are dominated mainly by species rated as OBL, FACW, or FAC (Table A-1).

TABLE A-1
PLANT INDICATOR STATUS GROUPS

Plant Indicator Status Categories
Obligate Wetland (**OBL**) – Plants that almost always occur in wetlands.
Facultative Wetland (**FACW**) – Plants that usually occur in wetlands, but may occur in non-wetlands.
Facultative (**FAC**) – Plants that occur in wetlands or non-wetlands.
Facultative Upland (**FACU**) – Plants that usually occur in non-wetlands, but may occur in wetlands.
Obligate Upland (**UPL**) – Plants that almost never occur in wetlands.

(Lichvar, Butterwick, Melvin, and Kirchner, 2014)

The approximate percentage of absolute cover for each of the different plant species occurring within the tree, sapling/shrub, woody vine, and herbaceous strata was determined. Trees within a 30-foot radius; sapling/shrubs and woody vines within a 15-foot radius; and herbaceous species within a 5-foot radius of each data point were identified and noted. However, where site conditions merited it, the dimensions of the tree, sapling/shrub, woody vine, and herbaceous strata were modified.

The dominance test is the primary hydrophytic vegetation indicator and it is used in all wetland delineations. Dominant plant species are considered to be those that, when cumulatively totaled in descending order of absolute percent cover, exceed 50 percent of the total absolute cover for each vegetative stratum. Any additional species individually representing 20 percent or greater of the total absolute cover for each vegetative strata are also considered dominant. Hydrophytic vegetation is considered to be present when greater than 50 percent of the dominant plant species within the area had an indicator status of OBL, FACW, or FAC.

If a plant community does not meet the dominance test in areas where hydric soils and wetland hydrology are present, vegetation is reevaluated using the prevalence index, plant morphological adaptations for living in wetlands, and/or abundance of bryophytes (e.g., mosses) adapted to living in wetlands. The prevalence index is a weighted average that takes into account the abundance of all plant species within the sampling area to determine if hydrophytic vegetation is more or less prevalent. Using the prevalence index, all plants within the sampling area are grouped by wetland indicator status and absolute percent cover is summed for each group. Total cover for each indicator status group is weighted by the following multipliers: OBL=1, FACW=2, FAC=3, FACU=4, UPL=5. The prevalence index is calculated by dividing the sum of the weighted totals by the sum of total cover in the sampling area. A prevalence index of 3.0 or less indicates that hydrophytic vegetation is present.

A.2 HYDRIC SOILS

Hydric soils are defined as soils that formed under conditions of saturation, flooding, or ponding long enough during the growing season to develop anaerobic conditions in the upper part (USDA SCS, 1994). Repeated periods of saturation and inundation for more than a few days, in combination with soil microbial activity, causes depletion in oxygen (anaerobic conditions) and results in delayed decomposition of organic matter and reduction of iron, manganese, and sulfur elements. As a result of these processes, most hydric soils develop distinctive characteristics observable in the field during both wet and dry periods (Vasilas, Hurt, and Noble, 2010). These characteristics may be exhibited as an accumulation of organic matter; bluish-gray, green-gray, or low chroma and high value soil colors; mottling or other concentrations of iron and manganese; and/or hydrogen sulfide odor similar to a rotten egg smell.

The USDA Natural Resources Conservation Service (NRCS) has developed official hydric soil indicators as summarized in *Field Indicators of Hydric Soils in the United States* (Vasilas, Hurt, and Noble, 2010). These indicators were developed to assist in delineation of hydric soils and are based predominantly on hydric soils near the margins of wetlands. Some hydric soils, including soils within the wettest parts of wetlands, may lack any of the approved hydric soil indicators. If a hydric soil indicator is present, the soil is determined to be hydric. If no hydric soil indicator is present, additional site information is used to assess whether the soil meets the definition of hydric soil.

Identification of hydric soils was aided through observation of surface hydrologic characteristics and indicators of wetland hydrology (e.g., drainage patterns). Soil characteristics were observation at several data points, placed both inside and outside the wetland. Holes were dug with a shovel to the depth needed to document an indicator or to confirm the absence of hydric soil indicators. Soil organic content was estimated visually and texturally. Soil colors were examined in the field immediately after sampling. Dry soils were moistened. Soil colors were determined through analysis of the hue, value, and chroma best represented in the Munsell® Soil Color Chart.

A.3 WETLAND HYDROLOGY

Wetland hydrology is determined by observable evidence that inundation or soil saturation have occurred during a significant portion of the growing season repeatedly over a period of years so that wet condition have been sufficient to produce wetland vegetation and hydric soils. Wetland hydrology indicators give evidence of a continuing wetland hydrologic regime. Wetland hydrology criteria were considered to be satisfied if it appeared that wetland hydrology was

present for at least 5 to 12.5 percent (12 to 31 days) of the growing season. The growing season in western Washington is typically considered to be from March 1 to October 31 (244 days). However, the growing season is considered to have begun when: (a) evidence of plant growth has begun on two non-evergreen vascular plants, and (b) the soil reaches a temperature of 41 degrees Fahrenheit at 12 inches. The Seattle District Corps of Engineers requires 14 consecutive days of inundation or saturation for a wetland hydrology to be considered present.

Wetland hydrology was evaluated by direct visual observation of surface inundation or soil saturation in data plots. The area near each data point was examined for indicators of wetland hydrology. Wetland hydrology indicators are categorized as primary or secondary based on their estimated reliability. Wetland hydrology was considered present if there was evidence of one primary indicator or at least two secondary indicators.

Some primary indicators include surface water, a shallow water table or saturated soils observed within 12 inches of the surface, dried watermarks, drift lines, sediment deposits, water-stained leaves, and algal mat/crust. Some secondary indicators include a water table within 12 to 24 inches of the surface during the dry season; drainage patterns; a landscape position in a depression, drainage, or fringe of a water body; and a shallow restrictive layer capable of perching water within 12 inches of the surface.

A.4 DISCLAIMER

This methodology was prepared for reference use only and is not intended to replace Ecology's 1997 *Washington State Wetlands Identification and Delineation Manual*, the 1987 *Corps of Engineers Wetland Delineation Manual*, or the Corps' 2010 *Regional Supplement to the Corps of Engineers Wetland Delineation Manual: Western Mountains, Valleys, and Coast Region* (Version 2.0).

A.5 REFERENCES

Munsell Color, 1992, Munsell soil color charts: Newburgh, N.Y., Macbeth Division of Kollmorgen Instruments Corporation, 1 v.

Lichvar, R.W., Butterwick, M., Melvin, N.C., and Kirchner, W.N., 2014, The national wetland plant list: 2014 update of wetland ratings: Phytoneuron 2014-41: 1-42. Available: http://wetland_plants.usace.army.mil/

U.S. Army Corps of Engineers Engineer Research and Development Center, 2010, Regional supplement to the Corps of Engineers wetlands delineation manual: western mountains, valleys and coast region, Version 2.0: Vicksburg, Miss., U. S. Army Corps of Engineers Engineer Research and Development Center, Report ERDC/EL TR-10-3, 153 p.

U.S. Army Corps of Engineers Waterways Experiment Station, 1987, Corps of Engineers wetlands delineation manual: Vicksburg, Miss., U.S. Army Corps of Engineers Waterways Experiment Station, Wetlands Research Program Technical Report Y-87-1, 143 p., available: http://www.wli.nrcs.usda.gov/delineation/.

U.S. Department of Agriculture (USDA) Soil Conservation Service (SCS), 1994, Changes in hydric soils of the United States: Washington, D.C., Office of the Federal Register, FR 59 (133): 35680-35681, July 13.

Vasilas, L. M.; Hurt, G. W.; and Noble, C. V., eds., 2010, Field indicators of hydric soils in the United States - a guide for identifying and delineating hydric soils, version 7.0, 2010: Washington, D.C., National Resources Conservation Service, 44 p., Available: ftp://ftp-fc.sc.egov.usda.gov/NSSC/Hydric Soils/FieldIndicatorsv7.pdf.

Washington State Department of Ecology, 1997, Washington state wetlands identification and delineation manual: Olympia, Wash., Washington State Department of Ecology, Report 96-94.

APPENDIX B

WETLAND DETERMINATION DATA FORMS – WESTERN MOUNTAINS, VALLEYS, AND COAST REGION

WETLAND DETERMINATION DATA FORM – Western Mountains, Valleys, and Coast Region

Project/Site: Juanita High School City/County: City of Kirkland Sampling Date: 10/18/13

Applicant/Owner: Lake Washington School District State: WA Sampling Point: DP-1

Investigator(s): SCC and PCJ Section, Township, Range: Section 29, Township 26N, Range 5E

Landform (hillslope, terrace, etc.): field Local relief (concave, convex, none): none Slope (%): 0

Subregion (LRR): A Lat: 47.713464° Long: -122.198059° Datum: _____

Soil Map Unit Name: Everett gravelly sandy loam, 5 to 15 percent slopes NWI classification: n/a

Are climatic / hydrologic conditions on the site typical for this time of year? Yes ☒ No ☐ (If no, explain in Remarks.)

Are Vegetation _____, Soil _____, or Hydrology _____ significantly disturbed? Are "Normal Circumstances" present? Yes ☒ No ☐

Are Vegetation _____, Soil _____, or Hydrology _____ naturally problematic? (If needed, explain any answers in Remarks.)

SUMMARY OF FINDINGS – Attach site map showing sampling point locations, transects, important features, etc.

Hydrophytic Vegetation Present? Yes ☐ No ☒ Hydric Soil Present? Yes ☐ No ☒ Wetland Hydrology Present? Yes ☐ No ☒	**Is the Sampled Area within a Wetland?** Yes ☐ No ☒

Remarks: Next to chainlink fence on grass playing field.

VEGETATION – Use scientific names of plants.

Tree Stratum (Plot size: 30')	Absolute % Cover	Dominant Species?	Indicator Status
1. Acer macrophyllum	90	Y	FACU
2. Thuja plicata	10	N	FAC
3.			
4.			
	100	= Total Cover	
Sapling/Shrub Stratum (Plot size: 15')			
1. Acer circinatum	5	Y	FAC
2. Rubus armeniacus	10	Y	FAC
3.			
4.			
5.			
	15	= Total Cover	
Herb Stratum (Plot size: 3')			
1. Plantago lanceolata	10	Y	FACU
2. Taraxacum officinale	15	Y	FACU
3.			
4.			
5.			
6.			
7.			
8.			
9.			
10.			
11.			
	25	= Total Cover	
Woody Vine Stratum (Plot size: 15')			
1.			
2.			
	0	= Total Cover	

% Bare Ground in Herb Stratum 5

Dominance Test worksheet:

Number of Dominant Species That Are OBL, FACW, or FAC: 2 (A)

Total Number of Dominant Species Across All Strata: 5 (B)

Percent of Dominant Species That Are OBL, FACW, or FAC: 40 (A/B)

Prevalence Index worksheet:

Total % Cover of:		Multiply by:
OBL species	0	x 1 = 0
FACW species	0	x 2 = 0
FAC species	25	x 3 = 75
FACU species	115	x 4 = 460
UPL species		x 5 =
Column Totals:	140 (A)	535 (B)

Prevalence Index = B/A = 3.82

Hydrophytic Vegetation Indicators:

- ☐ Rapid Test for Hydrophytic Vegetation
- ☐ Dominance Test is >50%
- ☐ Prevalence Index is ≤3.0[1]
- ☐ Morphological Adaptations[1] (Provide supporting data in Remarks or on a separate sheet)
- ☐ Wetland Non-Vascular Plants[1]
- ☐ Problematic Hydrophytic Vegetation[1] (Explain)

[1]Indicators of hydric soil and wetland hydrology must be present, unless disturbed or problematic.

Hydrophytic Vegetation Present? Yes ☐ No ☒

Remarks: Moss covers approximately 70% of ground.

SOIL

Sampling Point: DP-1

Profile Description: (Describe to the depth needed to document the indicator or confirm the absence of indicators.)

Depth (inches)	Matrix Color (moist)	Matrix %	Redox Features Color (moist)	Redox %	Type[1]	Loc[2]	Texture	Remarks
0-3	10YR 2/1	100	-	-	-	-	loam	
3-8	2.5Y 4/2	100	-	-	-	-	sand	
8-16+	10YR 2/1	100	-	-	-	-	sandy loam	

[1]Type: C=Concentration, D=Depletion, RM=Reduced Matrix, CS=Covered or Coated Sand Grains. [2]Location: PL=Pore Lining, M=Matrix.

Hydric Soil Indicators: (Applicable to all LRRs, unless otherwise noted.)

- ☐ Histosol (A1)
- ☐ Histic Epipedon (A2)
- ☐ Black Histic (A3)
- ☐ Hydrogen Sulfide (A4)
- ☐ Depleted Below Dark Surface (A11)
- ☐ Thick Dark Surface (A12)
- ☐ Sandy Mucky Mineral (S1)
- ☐ Sandy Gleyed Matrix (S4)
- ☐ Sandy Redox (S5)
- ☐ Stripped Matrix (S6)
- ☐ Loamy Mucky Mineral (F1) (**except MLRA 1**)
- ☐ Loamy Gleyed Matrix (F2)
- ☐ Depleted Matrix (F3)
- ☐ Redox Dark Surface (F6)
- ☐ Depleted Dark Surface (F7)
- ☐ Redox Depressions (F8)

Indicators for Problematic Hydric Soils[3]:

- ☐ 2 cm Muck (A10)
- ☐ Red Parent Material (TF2)
- ☐ Very Shallow Dark Surface (TF12)
- ☐ Other (Explain in Remarks)

[3]Indicators of hydrophytic vegetation and wetland hydrology must be present, unless disturbed or problematic.

Restrictive Layer (if present):

Type:_____

Depth (inches):_____

Hydric Soil Present? **Yes** ☐ **No** ☒

Remarks:

HYDROLOGY

Wetland Hydrology Indicators:

Primary Indicators (minimum of one required; check all that apply)

- ☐ Surface Water (A1)
- ☐ High Water Table (A2)
- ☐ Saturation (A3)
- ☐ Water Marks (B1)
- ☐ Sediment Deposits (B2)
- ☐ Drift Deposits (B3)
- ☐ Algal Mat or Crust (B4)
- ☐ Iron Deposits (B5)
- ☐ Surface Soil Cracks (B6)
- ☐ Inundation Visible on Aerial Imagery (B7)
- ☐ Sparsely Vegetated Concave Surface (B8)
- ☐ Water-Stained Leaves (B9) (**except MLRA 1, 2, 4A, and 4B)**
- ☐ Salt Crust (B11)
- ☐ Aquatic Invertebrates (B13)
- ☐ Hydrogen Sulfide Odor (C1)
- ☐ Oxidized Rhizospheres along Living Roots (C3)
- ☐ Presence of Reduced Iron (C4)
- ☐ Recent Iron Reduction in Tilled Soils (C6)
- ☐ Stunted or Stressed Plants (D1) (**LRR A**)
- ☐ Other (Explain in Remarks)

Secondary Indicators (2 or more required)

- ☐ Water-Stained Leaves (B9) (**MLRA 1, 2, 4A, and 4B)**
- ☐ Drainage Patterns (B10)
- ☐ Dry-Season Water Table (C2)
- ☐ Saturation Visible on Aerial Imagery (C9)
- ☐ Geomorphic Position (D2)
- ☐ Shallow Aquitard (D3)
- ☐ FAC-Neutral Test (D5)
- ☐ Raised Ant Mounds (D6) (**LRR A**)
- ☐ Frost-Heave Hummocks (D7)

Field Observations:

Surface Water Present? Yes ☐ No ☒ Depth (inches): _____

Water Table Present? Yes ☐ No ☒ Depth (inches): _____

Saturation Present? (includes capillary fringe) Yes ☐ No ☒ Depth (inches): _____

Wetland Hydrology Present? **Yes** ☐ **No** ☒

Describe Recorded Data (stream gauge, monitoring well, aerial photos, previous inspections), if available:

Remarks: Soil is moist

WETLAND DETERMINATION DATA FORM – Western Mountains, Valleys, and Coast Region

Project/Site: Juanita High School City/County: City of Kirkland Sampling Date: 10/18/13

Applicant/Owner: Lake Washington School District State: WA Sampling Point: DP-2

Investigator(s): SCC and PCJ Section, Township, Range: Section 29, Township 26N, Range 5E

Landform (hillslope, terrace, etc.): slight slope Local relief (concave, convex, none): concave Slope (%): 5

Subregion (LRR): A Lat: 47.714589° Long: -122.197199° Datum: _____

Soil Map Unit Name: Everett gravelly sandy loam, 5 to 15 percent slopes NWI classification: n/a*

Are climatic / hydrologic conditions on the site typical for this time of year? Yes ☒ No ☐ (If no, explain in Remarks.)

Are Vegetation _____, Soil _____, or Hydrology _____ significantly disturbed? Are "Normal Circumstances" present? Yes ☒ No ☐

Are Vegetation _____, Soil _____, or Hydrology _____ naturally problematic? (If needed, explain any answers in Remarks.)

SUMMARY OF FINDINGS – Attach site map showing sampling point locations, transects, important features, etc.

Hydrophytic Vegetation Present? Yes ☒ No ☐ Hydric Soil Present? Yes ☒ No ☐ Wetland Hydrology Present? Yes ☒ No ☐	**Is the Sampled Area within a Wetland?** Yes ☒ No ☐

Remarks: Near eastern property boundary, in Wetland A

*Adjacent to area mapped as a seasonally flooded palustrine forested wetland on NWI.

VEGETATION – Use scientific names of plants.

Tree Stratum (Plot size: 30')	Absolute % Cover	Dominant Species?	Indicator Status
1.			
2.			
3.			
4.			
	0	= Total Cover	
Sapling/Shrub Stratum (Plot size: 15')			
1.			
2.			
3.			
4.			
5.			
	0	= Total Cover	
Herb Stratum (Plot size: 3')			
1. Phalaris arundinacea	100	Y	FACW
2. Solanum dulcamara	3	N	FAC
3.			
4.			
5.			
6.			
7.			
8.			
9.			
10.			
11.			
	103	= Total Cover	
Woody Vine Stratum (Plot size: 15')			
1.			
2.			
	0	= Total Cover	

% Bare Ground in Herb Stratum 0

Dominance Test worksheet:

Number of Dominant Species That Are OBL, FACW, or FAC: 1 (A)

Total Number of Dominant Species Across All Strata: 1 (B)

Percent of Dominant Species That Are OBL, FACW, or FAC: 100 (A/B)

Prevalence Index worksheet:

Total % Cover of:		Multiply by:
OBL species		x 1 =
FACW species		x 2 =
FAC species		x 3 =
FACU species		x 4 =
UPL species		x 5 =
Column Totals:	(A)	(B)

Prevalence Index = B/A = _____

Hydrophytic Vegetation Indicators:

- ☐ Rapid Test for Hydrophytic Vegetation
- ☒ Dominance Test is >50%
- ☐ Prevalence Index is ≤3.0[1]
- ☐ Morphological Adaptations[1] (Provide supporting data in Remarks or on a separate sheet)
- ☐ Wetland Non-Vascular Plants[1]
- ☐ Problematic Hydrophytic Vegetation[1] (Explain)

[1]Indicators of hydric soil and wetland hydrology must be present, unless disturbed or problematic.

Hydrophytic Vegetation Present? **Yes** ☒ **No** ☐

Remarks:

SOIL

Sampling Point: DP-2

Profile Description: (Describe to the depth needed to document the indicator or confirm the absence of indicators.)

Depth (inches)	Matrix Color (moist)	Matrix %	Redox Features Color (moist)	Redox %	Type[1]	Loc[2]	Texture	Remarks
0-16+	10 YR 2/1	100	-	-	-	-	organic	lab test performed, 43.7% organic

[1]Type: C=Concentration, D=Depletion, RM=Reduced Matrix, CS=Covered or Coated Sand Grains. [2]Location: PL=Pore Lining, M=Matrix.

Hydric Soil Indicators: (Applicable to all LRRs, unless otherwise noted.)

- ☒ Histosol (A1)
- ☐ Histic Epipedon (A2)
- ☐ Black Histic (A3)
- ☐ Hydrogen Sulfide (A4)
- ☐ Depleted Below Dark Surface (A11)
- ☐ Thick Dark Surface (A12)
- ☐ Sandy Mucky Mineral (S1)
- ☐ Sandy Gleyed Matrix (S4)
- ☐ Sandy Redox (S5)
- ☐ Stripped Matrix (S6)
- ☐ Loamy Mucky Mineral (F1) (**except MLRA 1**)
- ☐ Loamy Gleyed Matrix (F2)
- ☐ Depleted Matrix (F3)
- ☐ Redox Dark Surface (F6)
- ☐ Depleted Dark Surface (F7)
- ☐ Redox Depressions (F8)

Indicators for Problematic Hydric Soils[3]:

- ☐ 2 cm Muck (A10)
- ☐ Red Parent Material (TF2)
- ☐ Very Shallow Dark Surface (TF12)
- ☐ Other (Explain in Remarks)

[3]Indicators of hydrophytic vegetation and wetland hydrology must be present, unless disturbed or problematic.

Restrictive Layer (if present):

Type:_____

Depth (inches):_____

Hydric Soil Present? **Yes** ☒ **No** ☐

Remarks:

HYDROLOGY

Wetland Hydrology Indicators:

Primary Indicators (minimum of one required; check all that apply)

- ☒ Surface Water (A1)
- ☐ High Water Table (A2)
- ☐ Saturation (A3)
- ☐ Water Marks (B1)
- ☐ Sediment Deposits (B2)
- ☐ Drift Deposits (B3)
- ☐ Algal Mat or Crust (B4)
- ☐ Iron Deposits (B5)
- ☐ Surface Soil Cracks (B6)
- ☐ Inundation Visible on Aerial Imagery (B7)
- ☐ Sparsely Vegetated Concave Surface (B8)
- ☐ Water-Stained Leaves (B9) (**except MLRA 1, 2, 4A, and 4B)**
- ☐ Salt Crust (B11)
- ☐ Aquatic Invertebrates (B13)
- ☐ Hydrogen Sulfide Odor (C1)
- ☐ Oxidized Rhizospheres along Living Roots (C3)
- ☐ Presence of Reduced Iron (C4)
- ☐ Recent Iron Reduction in Tilled Soils (C6)
- ☐ Stunted or Stressed Plants (D1) (**LRR A**)
- ☐ Other (Explain in Remarks)

Secondary Indicators (2 or more required)

- ☒ Water-Stained Leaves (B9) (**MLRA 1, 2, 4A, and 4B)**
- ☐ Drainage Patterns (B10)
- ☐ Dry-Season Water Table (C2)
- ☐ Saturation Visible on Aerial Imagery (C9)
- ☐ Geomorphic Position (D2)
- ☐ Shallow Aquitard (D3)
- ☐ FAC-Neutral Test (D5)
- ☐ Raised Ant Mounds (D6) (**LRR A**)
- ☐ Frost-Heave Hummocks (D7)

Field Observations:

Surface Water Present?	Yes ☒	No ☐	Depth (inches): surface
Water Table Present?	Yes ☒	No ☐	Depth (inches): surface
Saturation Present? (includes capillary fringe)	Yes ☒	No ☐	Depth (inches): surface

Wetland Hydrology Present? **Yes** ☒ **No** ☐

Describe Recorded Data (stream gauge, monitoring well, aerial photos, previous inspections), if available:

Remarks:

WETLAND DETERMINATION DATA FORM – Western Mountains, Valleys, and Coast Region

Project/Site: Juanita High School City/County: City of Kirkland Sampling Date: 10/18/13

Applicant/Owner: Lake Washington School District State: WA Sampling Point: DP-3

Investigator(s): SCC and PCJ Section, Township, Range: Section 29, Township 26N, Range 5E

Landform (hillslope, terrace, etc.): terrace above slope Local relief (concave, convex, none): convex Slope (%): 5

Subregion (LRR): A Lat: 47.714425° Long: -122.197253° Datum: _____

Soil Map Unit Name: Everett gravelly sandy loam, 5 to 15 percent slopes NWI classification: n/a

Are climatic / hydrologic conditions on the site typical for this time of year? Yes ☒ No ☐ (If no, explain in Remarks.)

Are Vegetation _____, Soil _____, or Hydrology _____ significantly disturbed? Are "Normal Circumstances" present? Yes ☒ No ☐

Are Vegetation _____, Soil _____, or Hydrology _____ naturally problematic? (If needed, explain any answers in Remarks.)

SUMMARY OF FINDINGS – Attach site map showing sampling point locations, transects, important features, etc.

Hydrophytic Vegetation Present? Yes ☒ No ☐ Hydric Soil Present? Yes ☐ No ☒ Wetland Hydrology Present? Yes ☐ No ☒	**Is the Sampled Area within a Wetland?** Yes ☐ No ☒

Remarks: Next to chainlink fence near eastern property boundary.

VEGETATION – Use scientific names of plants.

Tree Stratum (Plot size: 30')	Absolute % Cover	Dominant Species?	Indicator Status
1. Alnus rubra	60	Y	FAC
2. Populus balsamifera	30	Y	FAC
3.			
4.			
	90	= Total Cover	
Sapling/Shrub Stratum (Plot size: 15')			
1. Rubus armeniacus	60	Y	FAC
2.			
3.			
4.			
5.			
	60	= Total Cover	
Herb Stratum (Plot size: 3')			
1. Phalaris arundinacea	30	Y	FACW
2.			
3.			
4.			
5.			
6.			
7.			
8.			
9.			
10.			
11.			
	30	= Total Cover	
Woody Vine Stratum (Plot size: 15')			
1.			
2.			
	0	= Total Cover	

% Bare Ground in Herb Stratum 5

Dominance Test worksheet:

Number of Dominant Species That Are OBL, FACW, or FAC: 4 (A)

Total Number of Dominant Species Across All Strata: 4 (B)

Percent of Dominant Species That Are OBL, FACW, or FAC: 100 (A/B)

Prevalence Index worksheet:

Total % Cover of:		Multiply by:
OBL species		x 1 =
FACW species		x 2 =
FAC species		x 3 =
FACU species		x 4 =
UPL species		x 5 =
Column Totals:	(A)	(B)

Prevalence Index = B/A = _____

Hydrophytic Vegetation Indicators:

- ☐ Rapid Test for Hydrophytic Vegetation
- ☒ Dominance Test is >50%
- ☐ Prevalence Index is ≤3.0[1]
- ☐ Morphological Adaptations[1] (Provide supporting data in Remarks or on a separate sheet)
- ☐ Wetland Non-Vascular Plants[1]
- ☐ Problematic Hydrophytic Vegetation[1] (Explain)

[1]Indicators of hydric soil and wetland hydrology must be present, unless disturbed or problematic.

Hydrophytic Vegetation Present? Yes ☒ No ☐

Remarks: Leaf litter is approximately 65% of ground cover

SOIL

Sampling Point: DP-3

Profile Description: (Describe to the depth needed to document the indicator or confirm the absence of indicators.)

Depth (inches)	Matrix Color (moist)	Matrix %	Redox Features Color (moist)	Redox %	Type[1]	Loc[2]	Texture	Remarks
0-16	10YR 4/2	100	-	-	-	-	grav loam	

[1]Type: C=Concentration, D=Depletion, RM=Reduced Matrix, CS=Covered or Coated Sand Grains. [2]Location: PL=Pore Lining, M=Matrix.

Hydric Soil Indicators: (Applicable to all LRRs, unless otherwise noted.)

- ☐ Histosol (A1)
- ☐ Histic Epipedon (A2)
- ☐ Black Histic (A3)
- ☐ Hydrogen Sulfide (A4)
- ☐ Depleted Below Dark Surface (A11)
- ☐ Thick Dark Surface (A12)
- ☐ Sandy Mucky Mineral (S1)
- ☐ Sandy Gleyed Matrix (S4)
- ☐ Sandy Redox (S5)
- ☐ Stripped Matrix (S6)
- ☐ Loamy Mucky Mineral (F1) (**except MLRA 1**)
- ☐ Loamy Gleyed Matrix (F2)
- ☐ Depleted Matrix (F3)
- ☐ Redox Dark Surface (F6)
- ☐ Depleted Dark Surface (F7)
- ☐ Redox Depressions (F8)

Indicators for Problematic Hydric Soils[3]:

- ☐ 2 cm Muck (A10)
- ☐ Red Parent Material (TF2)
- ☐ Very Shallow Dark Surface (TF12)
- ☐ Other (Explain in Remarks)

[3]Indicators of hydrophytic vegetation and wetland hydrology must be present, unless disturbed or problematic.

Restrictive Layer (if present):

Type:_____

Depth (inches):_____

Hydric Soil Present? **Yes** ☐ **No** ☒

Remarks:

HYDROLOGY

Wetland Hydrology Indicators:

Primary Indicators (minimum of one required; check all that apply)

- ☐ Surface Water (A1)
- ☐ High Water Table (A2)
- ☐ Saturation (A3)
- ☐ Water Marks (B1)
- ☐ Sediment Deposits (B2)
- ☐ Drift Deposits (B3)
- ☐ Algal Mat or Crust (B4)
- ☐ Iron Deposits (B5)
- ☐ Surface Soil Cracks (B6)
- ☐ Inundation Visible on Aerial Imagery (B7)
- ☐ Sparsely Vegetated Concave Surface (B8)
- ☐ Water-Stained Leaves (B9) (**except MLRA 1, 2, 4A, and 4B)**
- ☐ Salt Crust (B11)
- ☐ Aquatic Invertebrates (B13)
- ☐ Hydrogen Sulfide Odor (C1)
- ☐ Oxidized Rhizospheres along Living Roots (C3)
- ☐ Presence of Reduced Iron (C4)
- ☐ Recent Iron Reduction in Tilled Soils (C6)
- ☐ Stunted or Stressed Plants (D1) (**LRR A**)
- ☐ Other (Explain in Remarks)

Secondary Indicators (2 or more required)

- ☐ Water-Stained Leaves (B9) (**MLRA 1, 2, 4A, and 4B)**
- ☐ Drainage Patterns (B10)
- ☐ Dry-Season Water Table (C2)
- ☐ Saturation Visible on Aerial Imagery (C9)
- ☐ Geomorphic Position (D2)
- ☐ Shallow Aquitard (D3)
- ☐ FAC-Neutral Test (D5)
- ☐ Raised Ant Mounds (D6) (**LRR A**)
- ☐ Frost-Heave Hummocks (D7)

Field Observations:

Surface Water Present? Yes ☐ No ☒ Depth (inches): _____

Water Table Present? Yes ☐ No ☒ Depth (inches): _____

Saturation Present? (includes capillary fringe) Yes ☐ No ☒ Depth (inches): _____

Wetland Hydrology Present? **Yes** ☐ **No** ☒

Describe Recorded Data (stream gauge, monitoring well, aerial photos, previous inspections), if available:

Remarks:

WETLAND DETERMINATION DATA FORM – Western Mountains, Valleys, and Coast Region

Project/Site: Juanita High School City/County: City of Kirkland Sampling Date: 10/18/13

Applicant/Owner: Lake Washington School District State: WA Sampling Point: DP-4

Investigator(s): SCC and PCJ Section, Township, Range: Section 29, Township 26N, Range 5E

Landform (hillslope, terrace, etc.): stream bank Local relief (concave, convex, none): concave Slope (%): 5

Subregion (LRR): A Lat: 47.713301° Long: -122.199809° Datum: _____

Soil Map Unit Name: Everett gravelly sandy loam, 5 to 15 percent slopes NWI classification: n/a

Are climatic / hydrologic conditions on the site typical for this time of year? Yes ☒ No ☐ (If no, explain in Remarks.)

Are Vegetation _____, Soil _____, or Hydrology _____ significantly disturbed? Are "Normal Circumstances" present? Yes ☒ No ☐

Are Vegetation _____, Soil _____, or Hydrology _____ naturally problematic? (If needed, explain any answers in Remarks.)

SUMMARY OF FINDINGS – Attach site map showing sampling point locations, transects, important features, etc.

Hydrophytic Vegetation Present? Yes ☐ No ☒ Hydric Soil Present? Yes ☒ No ☐ Wetland Hydrology Present? Yes ☒ No ☐	**Is the Sampled Area within a Wetland?** Yes ☐ No ☒

Remarks: Adjacent to stream bank.

VEGETATION – Use scientific names of plants.

Tree Stratum (Plot size: 30')	Absolute % Cover	Dominant Species?	Indicator Status
1. Alnus rubra	10	N	FAC
2. Populus balsamifera	70	Y	FAC
3. Thuja plicata	20	N	FAC
4. Acer macrophyllum	40	Y	FACU
	140	= Total Cover	
Sapling/Shrub Stratum (Plot size: 15')			
1. Corylus cornuta	35	Y	FACU
2. Ilex aquifolium	trace	N	FACU
3. Rubus armeniacus	5	N	FAC
4.			
5.			
	40	= Total Cover	
Herb Stratum (Plot size: 3')			
1. Ranunculus repens	15	Y	FAC
2.			
3.			
4.			
5.			
6.			
7.			
8.			
9.			
10.			
11.			
	15	= Total Cover	
Woody Vine Stratum (Plot size: 15')			
1.			
2.			
	0	= Total Cover	

% Bare Ground in Herb Stratum 85

Dominance Test worksheet:

Number of Dominant Species That Are OBL, FACW, or FAC: 2 (A)

Total Number of Dominant Species Across All Strata: 4 (B)

Percent of Dominant Species That Are OBL, FACW, or FAC: 50 (A/B)

Prevalence Index worksheet:

Total % Cover of:		Multiply by:
OBL species	0	x 1 = 0
FACW species	0	x 2 = 0
FAC species	120	x 3 = 360
FACU species	75	x 4 = 300
UPL species	0	x 5 = 0
Column Totals:	195 (A)	660 (B)

Prevalence Index = B/A = 3.38

Hydrophytic Vegetation Indicators:

- ☐ Rapid Test for Hydrophytic Vegetation
- ☐ Dominance Test is >50%
- ☐ Prevalence Index is ≤3.0[1]
- ☐ Morphological Adaptations[1] (Provide supporting data in Remarks or on a separate sheet)
- ☐ Wetland Non-Vascular Plants[1]
- ☐ Problematic Hydrophytic Vegetation[1] (Explain)

[1]Indicators of hydric soil and wetland hydrology must be present, unless disturbed or problematic.

Hydrophytic Vegetation Present? Yes ☐ No ☒

Remarks:

SOIL

Sampling Point: DP-4

Profile Description: (Describe to the depth needed to document the indicator or confirm the absence of indicators.)

Depth (inches)	Matrix Color (moist)	Matrix %	Redox Features Color (moist)	Redox Features %	Type[1]	Loc[2]	Texture	Remarks
0-10	10YR 3/2	100	-	-	-	-	sandy loam	
10-17+	2.5Y 5/1	30	7.5YR 5/6	70	C	M/PL	clay loam	

[1]Type: C=Concentration, D=Depletion, RM=Reduced Matrix, CS=Covered or Coated Sand Grains. [2]Location: PL=Pore Lining, M=Matrix.

Hydric Soil Indicators: (Applicable to all LRRs, unless otherwise noted.)

- ☐ Histosol (A1)
- ☐ Histic Epipedon (A2)
- ☐ Black Histic (A3)
- ☐ Hydrogen Sulfide (A4)
- ☒ Depleted Below Dark Surface (A11)
- ☐ Thick Dark Surface (A12)
- ☐ Sandy Mucky Mineral (S1)
- ☐ Sandy Gleyed Matrix (S4)
- ☐ Sandy Redox (S5)
- ☐ Stripped Matrix (S6)
- ☐ Loamy Mucky Mineral (F1) (**except MLRA 1**)
- ☐ Loamy Gleyed Matrix (F2)
- ☐ Depleted Matrix (F3)
- ☐ Redox Dark Surface (F6)
- ☐ Depleted Dark Surface (F7)
- ☐ Redox Depressions (F8)

Indicators for Problematic Hydric Soils[3]:

- ☐ 2 cm Muck (A10)
- ☐ Red Parent Material (TF2)
- ☐ Very Shallow Dark Surface (TF12)
- ☐ Other (Explain in Remarks)

[3]Indicators of hydrophytic vegetation and wetland hydrology must be present, unless disturbed or problematic.

Restrictive Layer (if present):

Type:_____

Depth (inches):_____

Hydric Soil Present? Yes ☒ No ☐

Remarks: Many roots in pit from cottonwood located upslope.

HYDROLOGY

Wetland Hydrology Indicators:

Primary Indicators (minimum of one required; check all that apply)

- ☐ Surface Water (A1)
- ☐ High Water Table (A2)
- ☒ Saturation (A3)
- ☐ Water Marks (B1)
- ☐ Sediment Deposits (B2)
- ☐ Drift Deposits (B3)
- ☐ Algal Mat or Crust (B4)
- ☐ Iron Deposits (B5)
- ☐ Surface Soil Cracks (B6)
- ☐ Inundation Visible on Aerial Imagery (B7)
- ☐ Sparsely Vegetated Concave Surface (B8)
- ☐ Water-Stained Leaves (B9) (**except MLRA 1, 2, 4A, and 4B)**
- ☐ Salt Crust (B11)
- ☐ Aquatic Invertebrates (B13)
- ☐ Hydrogen Sulfide Odor (C1)
- ☒ Oxidized Rhizospheres along Living Roots (C3)
- ☐ Presence of Reduced Iron (C4)
- ☐ Recent Iron Reduction in Tilled Soils (C6)
- ☐ Stunted or Stressed Plants (D1) (**LRR A**)
- ☐ Other (Explain in Remarks)

Secondary Indicators (2 or more required)

- ☐ Water-Stained Leaves (B9) (**MLRA 1, 2, 4A, and 4B)**
- ☐ Drainage Patterns (B10)
- ☐ Dry-Season Water Table (C2)
- ☐ Saturation Visible on Aerial Imagery (C9)
- ☐ Geomorphic Position (D2)
- ☐ Shallow Aquitard (D3)
- ☐ FAC-Neutral Test (D5)
- ☐ Raised Ant Mounds (D6) (**LRR A**)
- ☐ Frost-Heave Hummocks (D7)

Field Observations:

Surface Water Present? Yes ☐ No ☒ Depth (inches): _____

Water Table Present? Yes ☐ No ☒ Depth (inches): _____

Saturation Present? (includes capillary fringe) Yes ☒ No ☐ Depth (inches): 10 inches

Wetland Hydrology Present? Yes ☒ No ☐

Describe Recorded Data (stream gauge, monitoring well, aerial photos, previous inspections), if available:

Remarks: Oxidized rhizospheres were observed at 10 inches bgs and below.

Stream is adjacent to data plot, dowslope approximately 3 feet.

WETLAND DETERMINATION DATA FORM – Western Mountains, Valleys, and Coast Region

Project/Site: Juanita High School City/County: City of Kirkland Sampling Date: 10/18/13

Applicant/Owner: Lake Washington School District State: WA Sampling Point: DP-5

Investigator(s): SCC and PCJ Section, Township, Range: Section 29, Township 26N, Range 5E

Landform (hillslope, terrace, etc.): stream bank Local relief (concave, convex, none): concave Slope (%): <5

Subregion (LRR): A Lat: 47.714279° Long: -122.202307° Datum: _____

Soil Map Unit Name: Everett gravelly sandy loam, 5 to 15 percent slopes NWI classification: n/a

Are climatic / hydrologic conditions on the site typical for this time of year? Yes ☒ No ☐ (If no, explain in Remarks.)

Are Vegetation _____, Soil _____, or Hydrology _____ significantly disturbed? Are "Normal Circumstances" present? Yes ☒ No ☐

Are Vegetation _____, Soil _____, or Hydrology _____ naturally problematic? (If needed, explain any answers in Remarks.)

SUMMARY OF FINDINGS – Attach site map showing sampling point locations, transects, important features, etc.

Hydrophytic Vegetation Present? Yes ☒ No ☐ Hydric Soil Present? Yes ☒ No ☐ Wetland Hydrology Present? Yes ☒ No ☐	**Is the Sampled Area within a Wetland?** Yes ☒ No ☐

Remarks: Adjacent to Stream 1. Data point located in Wetland B.

VEGETATION – Use scientific names of plants.

Tree Stratum (Plot size: 30')	Absolute % Cover	Dominant Species?	Indicator Status
1.			
2.			
3.			
4.			
	0	= Total Cover	
Sapling/Shrub Stratum (Plot size: 15')			
1. Crataegus monogyna	5	Y	FAC
2.			
3.			
4.			
5.			
	5	= Total Cover	
Herb Stratum (Plot size: 3')			
1. Phalaris arundinacea	40	Y	FACW
2. Ranunculus repens	40	Y	FAC
3.			
4.			
5.			
6.			
7.			
8.			
9.			
10.			
11.			
	80	= Total Cover	
Woody Vine Stratum (Plot size: 15')			
1.			
2.			
	0	= Total Cover	

% Bare Ground in Herb Stratum <5

Dominance Test worksheet:

Number of Dominant Species That Are OBL, FACW, or FAC: 3 (A)

Total Number of Dominant Species Across All Strata: 3 (B)

Percent of Dominant Species That Are OBL, FACW, or FAC: 100 (A/B)

Prevalence Index worksheet:

Total % Cover of:		Multiply by:
OBL species		x 1 =
FACW species		x 2 =
FAC species		x 3 =
FACU species		x 4 =
UPL species		x 5 =
Column Totals:	(A)	(B)

Prevalence Index = B/A = _____

Hydrophytic Vegetation Indicators:

- ☐ Rapid Test for Hydrophytic Vegetation
- ☒ Dominance Test is >50%
- ☐ Prevalence Index is ≤3.0[1]
- ☐ Morphological Adaptations[1] (Provide supporting data in Remarks or on a separate sheet)
- ☐ Wetland Non-Vascular Plants[1]
- ☐ Problematic Hydrophytic Vegetation[1] (Explain)

[1]Indicators of hydric soil and wetland hydrology must be present, unless disturbed or problematic.

Hydrophytic Vegetation Present? Yes ☒ No ☐

Remarks: Leaf litter from Acer macrophyllum and Populus balsamifera rooted on adajcent slope account for 40% of ground cover.

SOIL

Sampling Point: DP-5

Profile Description: (Describe to the depth needed to document the indicator or confirm the absence of indicators.)

Depth (inches)	Matrix Color (moist)	Matrix %	Redox Features Color (moist)	Redox %	Type[1]	Loc[2]	Texture	Remarks
0-12	10YR 3/1	90	2.5YR 2.5/4	10	C	PL	loam	
12-16+	5YR 3/1	100	-	-	-	-	silt loam	

[1]Type: C=Concentration, D=Depletion, RM=Reduced Matrix, CS=Covered or Coated Sand Grains. [2]Location: PL=Pore Lining, M=Matrix.

Hydric Soil Indicators: (Applicable to all LRRs, unless otherwise noted.)

- ☐ Histosol (A1)
- ☐ Histic Epipedon (A2)
- ☐ Black Histic (A3)
- ☐ Hydrogen Sulfide (A4)
- ☐ Depleted Below Dark Surface (A11)
- ☐ Thick Dark Surface (A12)
- ☐ Sandy Mucky Mineral (S1)
- ☐ Sandy Gleyed Matrix (S4)
- ☐ Sandy Redox (S5)
- ☐ Stripped Matrix (S6)
- ☐ Loamy Mucky Mineral (F1) (**except MLRA 1**)
- ☐ Loamy Gleyed Matrix (F2)
- ☐ Depleted Matrix (F3)
- ☒ Redox Dark Surface (F6)
- ☐ Depleted Dark Surface (F7)
- ☐ Redox Depressions (F8)

Indicators for Problematic Hydric Soils[3]:

- ☐ 2 cm Muck (A10)
- ☐ Red Parent Material (TF2)
- ☐ Very Shallow Dark Surface (TF12)
- ☐ Other (Explain in Remarks)

[3]Indicators of hydrophytic vegetation and wetland hydrology must be present, unless disturbed or problematic.

Restrictive Layer (if present):

Type:_____

Depth (inches):_____

Hydric Soil Present? **Yes** ☒ **No** ☐

Remarks: Tennis ball found at 5 inches bgs.

HYDROLOGY

Wetland Hydrology Indicators:

Primary Indicators (minimum of one required; check all that apply)

- ☐ Surface Water (A1)
- ☐ High Water Table (A2)
- ☒ Saturation (A3)
- ☐ Water Marks (B1)
- ☐ Sediment Deposits (B2)
- ☐ Drift Deposits (B3)
- ☐ Algal Mat or Crust (B4)
- ☐ Iron Deposits (B5)
- ☐ Surface Soil Cracks (B6)
- ☐ Inundation Visible on Aerial Imagery (B7)
- ☐ Sparsely Vegetated Concave Surface (B8)
- ☐ Water-Stained Leaves (B9) (**except MLRA 1, 2, 4A, and 4B)**
- ☐ Salt Crust (B11)
- ☐ Aquatic Invertebrates (B13)
- ☐ Hydrogen Sulfide Odor (C1)
- ☒ Oxidized Rhizospheres along Living Roots (C3)
- ☐ Presence of Reduced Iron (C4)
- ☐ Recent Iron Reduction in Tilled Soils (C6)
- ☐ Stunted or Stressed Plants (D1) (**LRR A**)
- ☐ Other (Explain in Remarks)

Secondary Indicators (2 or more required)

- ☐ Water-Stained Leaves (B9) (**MLRA 1, 2, 4A, and 4B)**
- ☐ Drainage Patterns (B10)
- ☐ Dry-Season Water Table (C2)
- ☐ Saturation Visible on Aerial Imagery (C9)
- ☐ Geomorphic Position (D2)
- ☐ Shallow Aquitard (D3)
- ☐ FAC-Neutral Test (D5)
- ☐ Raised Ant Mounds (D6) (**LRR A**)
- ☐ Frost-Heave Hummocks (D7)

Field Observations:

Surface Water Present?	Yes ☐	No ☒	Depth (inches): _____
Water Table Present?	Yes ☒	No ☐	Depth (inches): 15 inches
Saturation Present? (includes capillary fringe)	Yes ☒	No ☐	Depth (inches): surface

Wetland Hydrology Present? **Yes** ☒ **No** ☐

Describe Recorded Data (stream gauge, monitoring well, aerial photos, previous inspections), if available:

Remarks:

WETLAND DETERMINATION DATA FORM – Western Mountains, Valleys, and Coast Region

Project/Site: Juanita High School City/County: City of Kirkland Sampling Date: 10/18/13

Applicant/Owner: Lake Washington School District State: WA Sampling Point: DP-6

Investigator(s): SCC and PCJ Section, Township, Range: Section 29, Township 26N, Range 5E

Landform (hillslope, terrace, etc.): top of slope Local relief (concave, convex, none): convex Slope (%): 25

Subregion (LRR): A Lat: 47.714358° Long: -122.202243° Datum: _____

Soil Map Unit Name: Everett gravelly sandy loam, 5 to 15 percent slopes NWI classification: n/a

Are climatic / hydrologic conditions on the site typical for this time of year? Yes ☒ No ☐ (If no, explain in Remarks.)

Are Vegetation _____, Soil _____, or Hydrology _____ significantly disturbed? Are "Normal Circumstances" present? Yes ☒ No ☐

Are Vegetation _____, Soil _____, or Hydrology _____ naturally problematic? (If needed, explain any answers in Remarks.)

SUMMARY OF FINDINGS – Attach site map showing sampling point locations, transects, important features, etc.

Hydrophytic Vegetation Present?	Yes ☐ No ☒	**Is the Sampled Area within a Wetland?** Yes ☐ No ☒
Hydric Soil Present?	Yes ☐ No ☒	
Wetland Hydrology Present?	Yes ☐ No ☒	

Remarks:

VEGETATION – Use scientific names of plants.

Tree Stratum (Plot size: 30')	Absolute % Cover	Dominant Species?	Indicator Status
1. Acer macrophyllum	70	Y	FACU
2. Populus balsamifera	60	Y	FAC
3.			
4.			
	130	= Total Cover	
Sapling/Shrub Stratum (Plot size: 15')			
1. Oemleria cerasiformis	5	N	FACU
2. Rubus armeniacus	30	Y	FAC
3.			
4.			
5.			
	35	= Total Cover	
Herb Stratum (Plot size: 3')			
1. Polystichum munitum	10	Y	FACU
2.			
3.			
4.			
5.			
6.			
7.			
8.			
9.			
10.			
11.			
	10	= Total Cover	
Woody Vine Stratum (Plot size: 15')			
1. Hedera helix	70	Y	FACU
2.			
	70	= Total Cover	

% Bare Ground in Herb Stratum 0

Dominance Test worksheet:

Number of Dominant Species That Are OBL, FACW, or FAC: 2 (A)

Total Number of Dominant Species Across All Strata: 5 (B)

Percent of Dominant Species That Are OBL, FACW, or FAC: 40 (A/B)

Prevalence Index worksheet:

Total % Cover of:		Multiply by:
OBL species	0	x 1 = 0
FACW species	0	x 2 = 0
FAC species	90	x 3 = 270
FACU species	155	x 4 = 620
UPL species		x 5 =
Column Totals:	245 (A)	890 (B)

Prevalence Index = B/A = 3.63

Hydrophytic Vegetation Indicators:

- ☐ Rapid Test for Hydrophytic Vegetation
- ☐ Dominance Test is >50%
- ☐ Prevalence Index is ≤3.0[1]
- ☐ Morphological Adaptations[1] (Provide supporting data in Remarks or on a separate sheet)
- ☐ Wetland Non-Vascular Plants[1]
- ☐ Problematic Hydrophytic Vegetation[1] (Explain)

[1]Indicators of hydric soil and wetland hydrology must be present, unless disturbed or problematic.

Hydrophytic Vegetation Present? Yes ☐ No ☒

Remarks:

SOIL

Sampling Point: DP-6

Profile Description: (Describe to the depth needed to document the indicator or confirm the absence of indicators.)

Depth (inches)	Matrix Color (moist)	Matrix %	Redox Features Color (moist)	Redox %	Type[1]	Loc[2]	Texture	Remarks
0-16+	10YR 3/2	100	-	-	-	-	loam	Inhibited by rocks and roots

[1]Type: C=Concentration, D=Depletion, RM=Reduced Matrix, CS=Covered or Coated Sand Grains. [2]Location: PL=Pore Lining, M=Matrix.

Hydric Soil Indicators: (Applicable to all LRRs, unless otherwise noted.)

- ☐ Histosol (A1)
- ☐ Histic Epipedon (A2)
- ☐ Black Histic (A3)
- ☐ Hydrogen Sulfide (A4)
- ☐ Depleted Below Dark Surface (A11)
- ☐ Thick Dark Surface (A12)
- ☐ Sandy Mucky Mineral (S1)
- ☐ Sandy Gleyed Matrix (S4)
- ☐ Sandy Redox (S5)
- ☐ Stripped Matrix (S6)
- ☐ Loamy Mucky Mineral (F1) (**except MLRA 1**)
- ☐ Loamy Gleyed Matrix (F2)
- ☐ Depleted Matrix (F3)
- ☐ Redox Dark Surface (F6)
- ☐ Depleted Dark Surface (F7)
- ☐ Redox Depressions (F8)

Indicators for Problematic Hydric Soils[3]:

- ☐ 2 cm Muck (A10)
- ☐ Red Parent Material (TF2)
- ☐ Very Shallow Dark Surface (TF12)
- ☐ Other (Explain in Remarks)

[3]Indicators of hydrophytic vegetation and wetland hydrology must be present, unless disturbed or problematic.

Restrictive Layer (if present):

Type:_____

Depth (inches):_____

Hydric Soil Present? **Yes** ☐ **No** ☒

Remarks:

HYDROLOGY

Wetland Hydrology Indicators:

Primary Indicators (minimum of one required; check all that apply)

- ☐ Surface Water (A1)
- ☐ High Water Table (A2)
- ☐ Saturation (A3)
- ☐ Water Marks (B1)
- ☐ Sediment Deposits (B2)
- ☐ Drift Deposits (B3)
- ☐ Algal Mat or Crust (B4)
- ☐ Iron Deposits (B5)
- ☐ Surface Soil Cracks (B6)
- ☐ Inundation Visible on Aerial Imagery (B7)
- ☐ Sparsely Vegetated Concave Surface (B8)
- ☐ Water-Stained Leaves (B9) (**except MLRA 1, 2, 4A, and 4B)**
- ☐ Salt Crust (B11)
- ☐ Aquatic Invertebrates (B13)
- ☐ Hydrogen Sulfide Odor (C1)
- ☐ Oxidized Rhizospheres along Living Roots (C3)
- ☐ Presence of Reduced Iron (C4)
- ☐ Recent Iron Reduction in Tilled Soils (C6)
- ☐ Stunted or Stressed Plants (D1) (**LRR A**)
- ☐ Other (Explain in Remarks)

Secondary Indicators (2 or more required)

- ☐ Water-Stained Leaves (B9) (**MLRA 1, 2, 4A, and 4B)**
- ☐ Drainage Patterns (B10)
- ☐ Dry-Season Water Table (C2)
- ☐ Saturation Visible on Aerial Imagery (C9)
- ☐ Geomorphic Position (D2)
- ☐ Shallow Aquitard (D3)
- ☐ FAC-Neutral Test (D5)
- ☐ Raised Ant Mounds (D6) (**LRR A**)
- ☐ Frost-Heave Hummocks (D7)

Field Observations:

Surface Water Present? Yes ☐ No ☒ Depth (inches): _____

Water Table Present? Yes ☐ No ☒ Depth (inches): _____

Saturation Present? (includes capillary fringe) Yes ☐ No ☒ Depth (inches): _____

Wetland Hydrology Present? **Yes** ☐ **No** ☒

Describe Recorded Data (stream gauge, monitoring well, aerial photos, previous inspections), if available:

Remarks:

WETLAND DETERMINATION DATA FORM – Western Mountains, Valleys, and Coast Region

Project/Site: Juanita HS City/County: Kirkland / King Sampling Date: 6/29/16
Applicant/Owner: LWSD State: WA Sampling Point: DP-7
Investigator(s): S. Corbin (PWS) Section, Township, Range: S29, T26N, R5E
Landform (hillslope, terrace, etc.): stream bank Local relief (concave, convex, none): concave Slope (%): <3
Subregion (LRR): A Lat: Long: Datum:
Soil Map Unit Name: Everett Gravelly sandy loam NWI classification: N/A
Are climatic / hydrologic conditions on the site typical for this time of year? Yes ✓ No ____ (If no, explain in Remarks.)
Are Vegetation ____, Soil ____, or Hydrology ____ significantly disturbed? Are "Normal Circumstances" present? Yes ✓ No ____
Are Vegetation ____, Soil ____, or Hydrology ____ naturally problematic? (If needed, explain any answers in Remarks.)

SUMMARY OF FINDINGS – Attach site map showing sampling point locations, transects, important features, etc.

Hydrophytic Vegetation Present?	Yes ✓	No ____	Is the Sampled Area within a Wetland? Yes ✓ No ____
Hydric Soil Present?	Yes ✓	No ____	
Wetland Hydrology Present?	Yes ✓	No ____	

Remarks: Below OHWM of stream, south (left) bank
Wetland C

VEGETATION – Use scientific names of plants.

Tree Stratum (Plot size: 30')	Absolute % Cover	Dominant Species?	Indicator Status
1. Alnus rubra	70%	Y	FAC
2.			
3.			
4.			
	70 = Total Cover		
Sapling/Shrub Stratum (Plot size: 15')			
1. Cornus Sericea	20	Y	FACW
2.			
3.			
4.			
5.			
	20 = Total Cover		
Herb Stratum (Plot size: 5')			
1. Solanum dulcamara	15	N	FAC
2. Ranunculus repens	60	Y	FAC
3. Water parsley (Oenanthe sarmentosa)	10	N	OBL
4. Skunk (Lysichiton americanus)	5	N	OBL
5. Athyrium filix-femina	20	N	FAC
6. Phalaris arundinacea	3	N	FACW
7. Agrostis sp.	10	N	FAC*
8.			
9.			
10.			
11.			
	123 = Total Cover		
Woody Vine Stratum (Plot size: 15')			
1.			
2.			
	Ø = Total Cover		

% Bare Ground in Herb Stratum ____

Dominance Test worksheet:
Number of Dominant Species That Are OBL, FACW, or FAC: 3 (A)
Total Number of Dominant Species Across All Strata: 3 (B)
Percent of Dominant Species That Are OBL, FACW, or FAC: 100% (A/B)

Prevalence Index worksheet:

Total % Cover of:	Multiply by:
OBL species ____	x 1 = ____
FACW species ____	x 2 = ____
FAC species ____	x 3 = ____
FACU species ____	x 4 = ____
UPL species ____	x 5 = ____
Column Totals: ____ (A)	____ (B)

Prevalence Index = B/A = ____

Hydrophytic Vegetation Indicators:
- ____ 1 - Rapid Test for Hydrophytic Vegetation
- ✓ 2 - Dominance Test is >50%
- ____ 3 - Prevalence Index is ≤3.0[1]
- ____ 4 - Morphological Adaptations[1] (Provide supporting data in Remarks or on a separate sheet)
- ____ 5 - Wetland Non-Vascular Plants[1]
- ____ Problematic Hydrophytic Vegetation[1] (Explain)

[1]Indicators of hydric soil and wetland hydrology must be present, unless disturbed or problematic.

Hydrophytic Vegetation Present? Yes ✓ No ____

Remarks: * Assumed FAC

SOIL

Sampling Point: DP-7

Profile Description: (Describe to the depth needed to document the indicator or confirm the absence of indicators.)

Depth (inches)	Matrix Color (moist)	Matrix %	Redox Features Color (moist)	Redox %	Type[1]	Loc[2]	Texture	Remarks
0-3	10YR3/2	100	—	—	—	—	loam	
3-22+	Gley1 N5/	100	—	—	—	—	sand	

[1]Type: C=Concentration, D=Depletion, RM=Reduced Matrix, CS=Covered or Coated Sand Grains. [2]Location: PL=Pore Lining, M=Matrix.

Hydric Soil Indicators: (Applicable to all LRRs, unless otherwise noted.)

- ___ Histosol (A1)
- ___ Histic Epipedon (A2)
- ___ Black Histic (A3)
- ___ Hydrogen Sulfide (A4)
- ___ Depleted Below Dark Surface (A11)
- ___ Thick Dark Surface (A12)
- ✓ Sandy Mucky Mineral (S1)
- ✓ Sandy Gleyed Matrix (S4)
- ___ Sandy Redox (S5)
- ___ Stripped Matrix (S6)
- ___ Loamy Mucky Mineral (F1) **(except MLRA 1)**
- ___ Loamy Gleyed Matrix (F2)
- ___ Depleted Matrix (F3)
- ___ Redox Dark Surface (F6)
- ___ Depleted Dark Surface (F7)
- ___ Redox Depressions (F8)

Indicators for Problematic Hydric Soils[3]:

- ___ 2 cm Muck (A10)
- ___ Red Parent Material (TF2)
- ___ Very Shallow Dark Surface (TF12)
- ___ Other (Explain in Remarks)

[3]Indicators of hydrophytic vegetation and wetland hydrology must be present, unless disturbed or problematic.

Restrictive Layer (if present):

Type: ___

Depth (inches): ___

Hydric Soil Present? Yes ✓ No ___

Remarks:

HYDROLOGY

Wetland Hydrology Indicators:

Primary Indicators (minimum of one required; check all that apply)

- ___ Surface Water (A1)
- ✓ High Water Table (A2)
- ✓ Saturation (A3)
- ___ Water Marks (B1)
- ___ Sediment Deposits (B2)
- ___ Drift Deposits (B3)
- ___ Algal Mat or Crust (B4)
- ___ Iron Deposits (B5)
- ___ Surface Soil Cracks (B6)
- ___ Inundation Visible on Aerial Imagery (B7)
- ___ Sparsely Vegetated Concave Surface (B8)
- ___ Water-Stained Leaves (B9) **(except MLRA 1, 2, 4A, and 4B)**
- ___ Salt Crust (B11)
- ___ Aquatic Invertebrates (B13)
- ___ Hydrogen Sulfide Odor (C1)
- ___ Oxidized Rhizospheres along Living Roots (C3)
- ___ Presence of Reduced Iron (C4)
- ___ Recent Iron Reduction in Tilled Soils (C6)
- ___ Stunted or Stressed Plants (D1) **(LRR A)**
- ___ Other (Explain in Remarks)

Secondary Indicators (2 or more required)

- ___ Water-Stained Leaves (B9) **(MLRA 1, 2, 4A, and 4B)**
- ___ Drainage Patterns (B10)
- ___ Dry-Season Water Table (C2)
- ___ Saturation Visible on Aerial Imagery (C9)
- ___ Geomorphic Position (D2)
- ___ Shallow Aquitard (D3)
- ___ FAC-Neutral Test (D5)
- ___ Raised Ant Mounds (D6) **(LRR A)**
- ___ Frost-Heave Hummocks (D7)

Field Observations:

Surface Water Present? Yes ___ No ✓ Depth (inches): ___

Water Table Present? Yes ✓ No ___ Depth (inches): 6"

Saturation Present? (includes capillary fringe) Yes ✓ No ___ Depth (inches): 3"

Wetland Hydrology Present? Yes ✓ No ___

Describe Recorded Data (stream gauge, monitoring well, aerial photos, previous inspections), if available:

Remarks: Below OHWM of Stream

WETLAND DETERMINATION DATA FORM – Western Mountains, Valleys, and Coast Region

Project/Site: Juanita HS City/County: Kirkland/King Sampling Date: 6/29/16

Applicant/Owner: LWSD State: WA Sampling Point: DP-8

Investigator(s): S. Corbin (PWS) Section, Township, Range: S29, T26N, R5E

Landform (hillslope, terrace, etc.): A Local relief (concave, convex, none): concave Slope (%): <3%

Subregion (LRR): A Lat: Long: Datum:

Soil Map Unit Name: EvC NWI classification: N/A

Are climatic / hydrologic conditions on the site typical for this time of year? Yes ✓ No ____ (If no, explain in Remarks.)

Are Vegetation ____, Soil ____, or Hydrology ____ significantly disturbed? Are "Normal Circumstances" present? Yes ✓ No ____

Are Vegetation ____, Soil ____, or Hydrology ____ naturally problematic? (If needed, explain any answers in Remarks.)

SUMMARY OF FINDINGS – Attach site map showing sampling point locations, transects, important features, etc.

Hydrophytic Vegetation Present?	Yes ✓	No ____
Hydric Soil Present?	Yes ✓	No ____
Wetland Hydrology Present?	Yes ✓	No ____

Is the Sampled Area within a Wetland? Yes ✓ No ____

Remarks: Below OHWM of stream, north (right) bank Wetland D

VEGETATION – Use scientific names of plants.

Tree Stratum (Plot size: 30')	Absolute % Cover	Dominant Species?	Indicator Status
1. Populus balsamifera	40	Y	FAC
2. Alnus rubra	40	Y	FAC
3.			
4.			
	80 = Total Cover		
Sapling/Shrub Stratum (Plot size: 15')			
1. Salix sp.	5	Y	FAC
2.			
3.			
4.			
5.			
	5 = Total Cover		
Herb Stratum (Plot size: 5')			
1. Ranunculus repens	80	Y	FAC
2. Agrostis sp.	20	N	FAC
3. Solanum dulcamara	5	N	FAC
4.			
5.			
6.			
7.			
8.			
9.			
10.			
11.			
	105 = Total Cover		
Woody Vine Stratum (Plot size: 15')			
1.			
2.			
	Ø = Total Cover		

% Bare Ground in Herb Stratum ____

Dominance Test worksheet:

Number of Dominant Species That Are OBL, FACW, or FAC: 4 (A)

Total Number of Dominant Species Across All Strata: 4 (B)

Percent of Dominant Species That Are OBL, FACW, or FAC: 100 (A/B)

Prevalence Index worksheet:

Total % Cover of:	Multiply by:
OBL species ____	x 1 = ____
FACW species ____	x 2 = ____
FAC species ____	x 3 = ____
FACU species ____	x 4 = ____
UPL species ____	x 5 = ____
Column Totals: ____ (A)	____ (B)

Prevalence Index = B/A = ____

Hydrophytic Vegetation Indicators:

- ___ 1 - Rapid Test for Hydrophytic Vegetation
- ✓ 2 - Dominance Test is >50%
- ___ 3 - Prevalence Index is ≤3.0[1]
- ___ 4 - Morphological Adaptations[1] (Provide supporting data in Remarks or on a separate sheet)
- ___ 5 - Wetland Non-Vascular Plants[1]
- ___ Problematic Hydrophytic Vegetation[1] (Explain)

[1]Indicators of hydric soil and wetland hydrology must be present, unless disturbed or problematic.

Hydrophytic Vegetation Present? Yes ✓ No ____

Remarks:

SOIL

Sampling Point: DP-8

Profile Description: (Describe to the depth needed to document the indicator or confirm the absence of indicators.)

Depth (inches)	Matrix Color (moist)	Matrix %	Redox Features Color (moist)	Redox %	Type[1]	Loc[2]	Texture	Remarks
0-2	10YR 3/2	100	—	—	—	—	sandy loam	
2-4	Gley1 N5/	75	10YR 4/6	25	C	M	sand	
4-18+	Gley1 N5/	100	—	—	—	—	sand	

[1]Type: C=Concentration, D=Depletion, RM=Reduced Matrix, CS=Covered or Coated Sand Grains. [2]Location: PL=Pore Lining, M=Matrix.

Hydric Soil Indicators: (Applicable to all LRRs, unless otherwise noted.)

- ___ Histosol (A1)
- ___ Histic Epipedon (A2)
- ___ Black Histic (A3)
- ___ Hydrogen Sulfide (A4)
- ___ Depleted Below Dark Surface (A11)
- ___ Thick Dark Surface (A12)
- ___ Sandy Mucky Mineral (S1)
- X Sandy Gleyed Matrix (S4)
- ___ Sandy Redox (S5)
- ___ Stripped Matrix (S6)
- ___ Loamy Mucky Mineral (F1) **(except MLRA 1)**
- ___ Loamy Gleyed Matrix (F2)
- ___ Depleted Matrix (F3)
- ___ Redox Dark Surface (F6)
- ___ Depleted Dark Surface (F7)
- ___ Redox Depressions (F8)

Indicators for Problematic Hydric Soils[3]:

- ___ 2 cm Muck (A10)
- ___ Red Parent Material (TF2)
- ___ Very Shallow Dark Surface (TF12)
- ___ Other (Explain in Remarks)

[3]Indicators of hydrophytic vegetation and wetland hydrology must be present, unless disturbed or problematic.

Restrictive Layer (if present):

Type: ___

Depth (inches): ___

Hydric Soil Present? Yes ✓ No ___

Remarks:

HYDROLOGY

Wetland Hydrology Indicators:

Primary Indicators (minimum of one required; check all that apply)

- ___ Surface Water (A1)
- ✓ High Water Table (A2)
- ✓ Saturation (A3)
- ___ Water Marks (B1)
- ___ Sediment Deposits (B2)
- ___ Drift Deposits (B3)
- ___ Algal Mat or Crust (B4)
- ___ Iron Deposits (B5)
- ___ Surface Soil Cracks (B6)
- ___ Inundation Visible on Aerial Imagery (B7)
- ___ Sparsely Vegetated Concave Surface (B8)
- ___ Water-Stained Leaves (B9) **(except MLRA 1, 2, 4A, and 4B)**
- ___ Salt Crust (B11)
- ___ Aquatic Invertebrates (B13)
- ___ Hydrogen Sulfide Odor (C1)
- ___ Oxidized Rhizospheres along Living Roots (C3)
- ___ Presence of Reduced Iron (C4)
- ___ Recent Iron Reduction in Tilled Soils (C6)
- ___ Stunted or Stressed Plants (D1) **(LRR A)**
- ___ Other (Explain in Remarks)

Secondary Indicators (2 or more required)

- ___ Water-Stained Leaves (B9) **(MLRA 1, 2, 4A, and 4B)**
- ___ Drainage Patterns (B10)
- ___ Dry-Season Water Table (C2)
- ___ Saturation Visible on Aerial Imagery (C9)
- ___ Geomorphic Position (D2)
- ___ Shallow Aquitard (D3)
- ___ FAC-Neutral Test (D5)
- ___ Raised Ant Mounds (D6) **(LRR A)**
- ___ Frost-Heave Hummocks (D7)

Field Observations:

Surface Water Present? Yes ___ No ✓ Depth (inches): ___

Water Table Present? Yes ✓ No ___ Depth (inches): 8"

Saturation Present? (includes capillary fringe) Yes ✓ No ___ Depth (inches): 0"

Wetland Hydrology Present? Yes ✓ No ___

Describe Recorded Data (stream gauge, monitoring well, aerial photos, previous inspections), if available:

Remarks: Below OHWM of stream

APPENDIX C

SITE PHOTOS

Photo 1: Delineated portion of Wetland A, viewing east, taken on June 29, 2016

Photo 2: Stormwater pond (Wetland B), viewing northwest, taken on October 18, 2013

Photo 3: A portion of riverine Wetland C, located below the ordinary high water mark (OHWM) of Stream 1, viewing west, taken on June 29, 2016

Photo 4: A portion of riverine Wetland D, located below the OHWM of Stream 1, viewing east, taken on June 29, 2016.

Photo 5: Large woody debris in Stream 1, taken along the southern property boundary viewing east, taken on October 18, 2013.

Photo 6: Gravel bar in Stream 1, taken along southern property boundary, viewing east, taken on October 18, 2013.

.

Photo 7: Offsite Stream 1 outlet through perched culvert at 103rd Place NE, viewing southeast, taken on October 18, 2013.

Photo 8: Offsite portion of Stream 1 (right) junction with Juanita Creek (left), viewing north, taken on October 18, 2013.

APPENDIX D

WETLAND RATING FORMS

Rating unit stopped at 116th Ave NE (eastern end) due anticipated lack of wetland veg under 116th Ave NE.

Wetland name or number A

Wetland A observations made from public ROW & LWSD property, & aerial photos

RATING SUMMARY – Western Washington

Name of wetland (or ID #): A Date of site visit: 10/18/13 & 6/29/16

Rated by S. Corbin (PWS) Trained by Ecology? ✓ Yes ___ No Date of training 10/09 & 5/14

HGM Class used for rating Depressional Wetland has multiple HGM classes? ✓ Y ___ N

NOTE: Form is not complete without the figures requested *(figures can be combined).*

Source of base aerial photo/map Google Earth

OVERALL WETLAND CATEGORY II (based on functions ✓ or special characteristics ___)

1. Category of wetland based on FUNCTIONS

___ **Category I** – Total score = 23 - 27

✓ **Category II** – Total score = 20 - 22

___ **Category III** – Total score = 16 - 19

___ **Category IV** – Total score = 9 - 15

FUNCTION	Improving Water Quality	Hydrologic	Habitat	
		Circle the appropriate ratings		
Site Potential	(H) M L	H (M) L	(H) M L	
Landscape Potential	H (M) L	(H) M L	H M (L)	
Value	(H) M L	H (M) L	(H) M L	TOTAL
Score Based on Ratings	8	7	7	22

Score for each function based on three ratings *(order of ratings is not important)*

9 = H,H,H
8 = H,H,M
7 = H,H,L
7 = H,M,M
6 = H,M,L
6 = M,M,M
5 = H,L,L
5 = M,M,L
4 = M,L,L
3 = L,L,L

2. Category based on SPECIAL CHARACTERISTICS of wetland

CHARACTERISTIC	CATEGORY
Estuarine	I II
Wetland of High Conservation Value	I
Bog	I
Mature Forest	I
Old Growth Forest	I
Coastal Lagoon	I II
Interdunal	I II III IV
None of the above	✓

Wetland name or number A

Maps and figures required to answer questions correctly for Western Washington

Depressional Wetlands

Map of:	To answer questions:	Figure #
Cowardin plant classes	D 1.3, H 1.1, H 1.4	1
Hydroperiods	D 1.4, H 1.2	2
Location of outlet *(can be added to map of hydroperiods)*	D 1.1, D 4.1	2
Boundary of area within 150 ft of the wetland *(can be added to another figure)*	D 2.2, D 5.2	3
Map of the contributing basin	D 4.3, D 5.3	4
1 km Polygon: Area that extends 1 km from entire wetland edge - including polygons for accessible habitat and undisturbed habitat	H 2.1, H 2.2, H 2.3	5
Screen capture of map of 303(d) listed waters in basin (from Ecology website)	D 3.1, D 3.2	6
Screen capture of list of TMDLs for WRIA in which unit is found (from web)	D 3.3	7

Riverine Wetlands

Map of:	To answer questions:	Figure #
Cowardin plant classes	H 1.1, H 1.4	
Hydroperiods	H 1.2	
Ponded depressions	R 1.1	
Boundary of area within 150 ft of the wetland *(can be added to another figure)*	R 2.4	
Plant cover of trees, shrubs, and herbaceous plants	R 1.2, R 4.2	
Width of unit vs. width of stream *(can be added to another figure)*	R 4.1	
Map of the contributing basin	R 2.2, R 2.3, R 5.2	
1 km Polygon: Area that extends 1 km from entire wetland edge - including polygons for accessible habitat and undisturbed habitat	H 2.1, H 2.2, H 2.3	
Screen capture of map of 303(d) listed waters in basin (from Ecology website)	R 3.1	
Screen capture of list of TMDLs for WRIA in which unit is found (from web)	R 3.2, R 3.3	

Lake Fringe Wetlands

Map of:	To answer questions:	Figure #
Cowardin plant classes	L 1.1, L 4.1, H 1.1, H 1.4	
Plant cover of trees, shrubs, and herbaceous plants	L 1.2	
Boundary of area within 150 ft of the wetland *(can be added to another figure)*	L 2.2	
1 km Polygon: Area that extends 1 km from entire wetland edge - including polygons for accessible habitat and undisturbed habitat	H 2.1, H 2.2, H 2.3	
Screen capture of map of 303(d) listed waters in basin (from Ecology website)	L 3.1, L 3.2	
Screen capture of list of TMDLs for WRIA in which unit is found (from web)	L 3.3	

Slope Wetlands

Map of:	To answer questions:	Figure #
Cowardin plant classes	H 1.1, H 1.4	
Hydroperiods	H 1.2	
Plant cover of **dense** trees, shrubs, and herbaceous plants	S 1.3	
Plant cover of **dense, rigid** trees, shrubs, and herbaceous plants *(can be added to figure above)*	S 4.1	
Boundary of 150 ft buffer (can be added to another figure)	S 2.1, S 5.1	
1 km Polygon: Area that extends 1 km from entire wetland edge - including polygons for accessible habitat and undisturbed habitat	H 2.1, H 2.2, H 2.3	
Screen capture of map of 303(d) listed waters in basin (from Ecology website)	S 3.1, S 3.2	
Screen capture of list of TMDLs for WRIA in which unit is found (from web)	S 3.3	

Wetland name or number A

HGM Classification of Wetlands in Western Washington

For questions 1-7, the criteria described must apply to the entire unit being rated.

If the hydrologic criteria listed in each question do not apply to the entire unit being rated, you probably have a unit with multiple HGM classes. In this case, identify which hydrologic criteria in questions 1-7 apply, and go to Question 8.

1. Are the water levels in the entire unit usually controlled by tides except during floods?

NO – go to 2 **YES** – the wetland class is **Tidal Fringe** – go to 1.1

1.1 Is the salinity of the water during periods of annual low flow below 0.5 ppt (parts per thousand)?

NO – Saltwater Tidal Fringe (Estuarine) **YES – Freshwater Tidal Fringe**

*If your wetland can be classified as a Freshwater Tidal Fringe use the forms for **Riverine** wetlands. If it is Saltwater Tidal Fringe it is an **Estuarine** wetland and is not scored. This method **cannot** be used to score functions for estuarine wetlands.*

2. The entire wetland unit is flat and precipitation is the only source (>90%) of water to it. Groundwater and surface water runoff are NOT sources of water to the unit.

NO – go to 3 **YES** – The wetland class is **Flats**

*If your wetland can be classified as a Flats wetland, use the form for **Depressional** wetlands.*

3. Does the entire wetland unit **meet all** of the following criteria?
   ___The vegetated part of the wetland is on the shores of a body of permanent open water (without any plants on the surface at any time of the year) at least 20 ac (8 ha) in size;
   ___At least 30% of the open water area is deeper than 6.6 ft (2 m).

NO – go to 4 **YES** – The wetland class is **Lake Fringe** (Lacustrine Fringe)

4. Does the entire wetland unit **meet all** of the following criteria?
   ___The wetland is on a slope (*slope can be very gradual*),
   ___The water flows through the wetland in one direction (unidirectional) and usually comes from seeps. It may flow subsurface, as sheetflow, or in a swale without distinct banks,
   ___The water leaves the wetland **without being impounded**.

NO – go to 5 **YES** – The wetland class is **Slope**

NOTE: Surface water does not pond in these type of wetlands except occasionally in very small and shallow depressions or behind hummocks (depressions are usually <3 ft diameter and less than 1 ft deep).

5. Does the entire wetland unit **meet all** of the following criteria?
   ___The unit is in a valley, or stream channel, where it gets inundated by overbank flooding from that stream or river,
   ___The overbank flooding occurs at least once every 2 years.

Wetland name or number A

NO – go to 6 **YES** – The wetland class is **Riverine**

NOTE: The Riverine unit can contain depressions that are filled with water when the river is not flooding

6. Is the entire wetland unit in a topographic depression in which water ponds, or is saturated to the surface, at some time during the year? *This means that any outlet, if present, is higher than the interior of the wetland.*

NO – go to 7 **YES** – The wetland class is **Depressional**

7. Is the entire wetland unit located in a very flat area with no obvious depression and no overbank flooding? The unit does not pond surface water more than a few inches. The unit seems to be maintained by high groundwater in the area. The wetland may be ditched, but has no obvious natural outlet.

NO – go to 8 **YES** – The wetland class is **Depressional**

8. Your wetland unit seems to be difficult to classify and probably contains several different HGM classes. For example, seeps at the base of a slope may grade into a riverine floodplain, or a small stream within a Depressional wetland has a zone of flooding along its sides. GO BACK AND IDENTIFY WHICH OF THE HYDROLOGIC REGIMES DESCRIBED IN QUESTIONS 1-7 APPLY TO DIFFERENT AREAS IN THE UNIT (make a rough sketch to help you decide). Use the following table to identify the appropriate class to use for the rating system if you have several HGM classes present within the wetland unit being scored.

NOTE: Use this table only if the class that is recommended in the second column represents 10% or more of the total area of the wetland unit being rated. If the area of the HGM class listed in column 2 is less than 10% of the unit; classify the wetland using the class that represents more than 90% of the total area.

HGM classes within the wetland unit being rated	HGM class to use in rating
Slope + Riverine	Riverine
Slope + Depressional	Depressional
Slope + Lake Fringe	Lake Fringe
Depressional + Riverine along stream within boundary of depression	Depressional
Depressional + Lake Fringe	Depressional
Riverine + Lake Fringe	Riverine
Salt Water Tidal Fringe and any other class of freshwater wetland	Treat as ESTUARINE

If you are still unable to determine which of the above criteria apply to your wetland, or if you have ***more than 2 HGM classes*** *within a wetland boundary, classify the wetland as Depressional for the rating.*

Wetland name or number A

DEPRESSIONAL AND FLATS WETLANDS

Water Quality Functions - Indicators that the site functions to improve water quality

D 1.0. Does the site have the potential to improve water quality?	
D 1.1. Characteristics of surface water outflows from the wetland: Wetland is a depression or flat depression (QUESTION 7 on key) with no surface water leaving it (no outlet). points = 3 Wetland has an intermittently flowing stream or ditch, OR highly constricted permanently flowing outlet. points = 2 Wetland has an unconstricted, or slightly constricted, surface outlet that is permanently flowing points = 1 Wetland is a flat depression (QUESTION 7 on key), whose outlet is a permanently flowing ditch. points = 1	1
D 1.2. The soil 2 in below the surface (or duff layer) is true clay or true organic *(use NRCS definitions)*. Yes = 4 No = 0	4
D 1.3. Characteristics and distribution of persistent plants (Emergent, Scrub-shrub, and/or Forested Cowardin classes): Wetland has persistent, ungrazed, plants > 95% of area points = 5 Wetland has persistent, ungrazed, plants > ½ of area points = 3 Wetland has persistent, ungrazed plants > $^1/_{10}$ of area points = 1 Wetland has persistent, ungrazed plants < $^1/_{10}$ of area points = 0	5
D 1.4. Characteristics of seasonal ponding or inundation: *This is the area that is ponded for at least 2 months. See description in manual.* Area seasonally ponded is > ½ total area of wetland points = 4 Area seasonally ponded is > ¼ total area of wetland points = 2 Area seasonally ponded is < ¼ total area of wetland points = 0	4
Total for D 1 Add the points in the boxes above	14

Lab tested

Rating of Site Potential If score is: ✓ **12-16 = H** ___ **6-11 = M** ___ **0-5 = L** *Record the rating on the first page*

D 2.0. Does the landscape have the potential to support the water quality function of the site?	
D 2.1. Does the wetland unit receive stormwater discharges? Yes = 1 No = 0	1
D 2.2. Is > 10% of the area within 150 ft of the wetland in land uses that generate pollutants? Yes = 1 No = 0	1
D 2.3. Are there septic systems within 250 ft of the wetland? Assume all on City sewer Yes = 1 No = 0	0
D 2.4. Are there other sources of pollutants coming into the wetland that are not listed in questions D 2.1-D 2.3? Source_____ Yes = 1 No = 0	0
Total for D 2 Add the points in the boxes above	2

Rating of Landscape Potential If score is: ___ **3 or 4 = H** ✓ **1 or 2 = M** ___ **0 = L** *Record the rating on the first page*

D 3.0. Is the water quality improvement provided by the site valuable to society?	
D 3.1. Does the wetland discharge directly (i.e., within 1 mi) to a stream, river, lake, or marine water that is on the 303(d) list? Juanita Creek Yes = 1 No = 0	1
D 3.2. Is the wetland in a basin or sub-basin where an aquatic resource is on the 303(d) list? Yes = 1 No = 0	1
D 3.3. Has the site been identified in a watershed or local plan as important for maintaining water quality *(answer YES if there is a TMDL for the basin in which the unit is found)*? Yes = 2 No = 0	2
Total for D 3 Add the points in the boxes above	4

Rating of Value If score is: ✓ **2-4 = H** ___ **1 = M** ___ **0 = L** *Record the rating on the first page*

Wetland name or number A

DEPRESSIONAL AND FLATS WETLANDS

Hydrologic Functions - Indicators that the site functions to reduce flooding and stream degradation

D 4.0. Does the site have the potential to reduce flooding and erosion?	
D 4.1. Characteristics of surface water outflows from the wetland: Wetland is a depression or flat depression with no surface water leaving it (no outlet) points = 4 Wetland has an intermittently flowing stream or ditch, OR highly constricted permanently flowing outlet points = 2 Wetland is a flat depression (QUESTION 7 on key), whose outlet is a permanently flowing ditch points = 1 Wetland has an unconstricted, or slightly constricted, surface outlet that is permanently flowing points = 0	0
D 4.2. Depth of storage during wet periods: *Estimate the height of ponding above the bottom of the outlet. For wetlands with no outlet, measure from the surface of permanent water or if dry, the deepest part.* Marks of ponding are 3 ft or more above the surface or bottom of outlet points = 7 Marks of ponding between 2 ft to < 3 ft from surface or bottom of outlet points = 5 Marks are at least 0.5 ft to < 2 ft from surface or bottom of outlet points = 3 The wetland is a "headwater" wetland points = 3 Wetland is flat but has small depressions on the surface that trap water points = 1 Marks of ponding less than 0.5 ft (6 in) points = 0 Assessed based on field observations and elevation contours	3
D 4.3. Contribution of the wetland to storage in the watershed: *Estimate the ratio of the area of upstream basin contributing surface water to the wetland to the area of the wetland unit itself.* The area of the basin is less than 10 times the area of the unit points = 5 The area of the basin is 10 to 100 times the area of the unit points = 3 The area of the basin is more than 100 times the area of the unit points = 0 Entire wetland is in the Flats class points = 5	3
Total for D 4 Add the points in the boxes above	6

Rating of Site Potential If score is: ___ **12-16 = H** ✓ **6-11 = M** ___ **0-5 = L** *Record the rating on the first page*

D 5.0. Does the landscape have the potential to support hydrologic functions of the site?	
D 5.1. Does the wetland receive stormwater discharges? Yes = 1 No = 0	1
D 5.2. Is >10% of the area within 150 ft of the wetland in land uses that generate excess runoff? Yes = 1 No = 0	1
D 5.3. Is more than 25% of the contributing basin of the wetland covered with intensive human land uses (residential at >1 residence/ac, urban, commercial, agriculture, etc.)? Yes = 1 No = 0	1
Total for D 5 Add the points in the boxes above	3

Rating of Landscape Potential If score is: ✓ **3 = H** ___ **1 or 2 = M** ___ **0 = L** *Record the rating on the first page*

D 6.0. Are the hydrologic functions provided by the site valuable to society?	
D 6.1. The unit is in a landscape that has flooding problems. *Choose the description that best matches conditions around the wetland unit being rated. Do not add points. Choose the highest score if more than one condition is met.* The wetland captures surface water that would otherwise flow down-gradient into areas where flooding has damaged human or natural resources (e.g., houses or salmon redds): • Flooding occurs in a sub-basin that is immediately down-gradient of unit. points = 2 • Surface flooding problems are in a sub-basin farther down-gradient. points = 1 Flooding from groundwater is an issue in the sub-basin. points = 1 The existing or potential outflow from the wetland is so constrained by human or natural conditions that the water stored by the wetland cannot reach areas that flood. *Explain why* _____ points = 0 There are no problems with flooding downstream of the wetland. points = 0	1
D 6.2. Has the site been identified as important for flood storage or flood conveyance in a regional flood control plan? Yes = 2 No = 0	0
Total for D 6 Add the points in the boxes above	1

Rating of Value If score is: ___ **2-4 = H** ✓ **1 = M** ___ **0 = L** *Record the rating on the first page*

Wetland name or number A

These questions apply to wetlands of all HGM classes. **HABITAT FUNCTIONS** – Indicators that site functions to provide important habitat	
H 1.0. Does the site have the potential to provide habitat?	
H 1.1. Structure of plant community: *Indicators are Cowardin classes and strata within the Forested class.* Check the Cowardin plant classes in the wetland. *Up to 10 patches may be combined for each class to meet the threshold of ¼ ac or more than 10% of the unit if it is smaller than 2.5 ac. Add the number of structures checked.* ___Aquatic bed — 4 structures or more: points = 4 ✓ Emergent — 3 structures: points = 2 ✓ Scrub-shrub (areas where shrubs have > 30% cover) — 2 structures: points = 1 ✓ Forested (areas where trees have > 30% cover) — 1 structure: points = 0 *If the unit has a Forested class, check if:* ✓ The Forested class has 3 out of 5 strata (canopy, sub-canopy, shrubs, herbaceous, moss/ground-cover) that each cover 20% within the Forested polygon	4
H 1.2. Hydroperiods Check the types of water regimes (hydroperiods) present within the wetland. The water regime has to cover more than 10% of the wetland or ¼ ac to count (*see text for descriptions of hydroperiods*). ✓ Permanently flooded or inundated — 4 or more types present: points = 3 ✓ Seasonally flooded or inundated — 3 types present: points = 2 ___Occasionally flooded or inundated — 2 types present: points = 1 ✓ Saturated only — 1 type present: points = 0 ✓ Permanently flowing stream or river in, or adjacent to, the wetland ___Seasonally flowing stream in, or adjacent to, the wetland ___**Lake Fringe wetland** — **2 points** ___**Freshwater tidal wetland** — **2 points**	3
H 1.3. Richness of plant species Count the number of plant species in the wetland that cover at least 10 ft^2. *Different patches of the same species can be combined to meet the size threshold and you do not have to name the species.* ***Do not include Eurasian milfoil, reed canarygrass, purple loosestrife, Canadian thistle*** If you counted: > 19 species — points = 2 5 - 19 species — points = 1 < 5 species — points = 0	2
H 1.4. Interspersion of habitats Decide from the diagrams below whether interspersion among Cowardin plants classes (described in H 1.1), or the classes and unvegetated areas (can include open water or mudflats) is high, moderate, low, or none. *If you have four or more plant classes or three classes and open water, the rating is always high.* **None** = 0 points 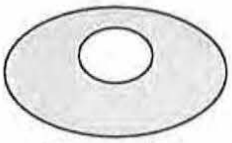 **Low** = 1 point  **Moderate** = 2 points All three diagrams in this row are **HIGH** = 3points 	3

Wetland name or number A

H 1.5. Special habitat features: Check the habitat features that are present in the wetland. *The number of checks is the number of points.* ✓ Large, downed, woody debris within the wetland (> 4 in diameter and 6 ft long). ✓ Standing snags (dbh > 4 in) within the wetland ✓ Undercut banks are present for at least 6.6 ft (2 m) **and/or** overhanging plants extends at least 3.3 ft (1 m) over a stream (or ditch) in, or contiguous with the wetland, for at least 33 ft (10 m) ✓ Stable steep banks of fine material that might be used by beaver or muskrat for denning (> 30 degree slope) OR signs of recent beaver activity are present *(cut shrubs or trees that have not yet weathered where wood is exposed)* ✓ At least ¼ ac of thin-stemmed persistent plants or woody branches are present in areas that are permanently or seasonally inundated *(structures for egg-laying by amphibians)* ___ Invasive plants cover less than 25% of the wetland area in every stratum of plants (*see H 1.1 for list of strata*)	5
Total for H 1 Add the points in the boxes above	17

Rating of Site Potential If score is: ✓ **15-18 = H** ___ **7-14 = M** ___ **0-6 = L** *Record the rating on the first page*

H 2.0. Does the landscape have the potential to support the habitat functions of the site?	
H 2.1. Accessible habitat (include *only habitat that directly abuts wetland unit*). *Calculate:* % undisturbed habitat 0 + [(% moderate and low intensity land uses)/2] 21 = 21 % If total accessible habitat is: > $^1/_3$ (33.3%) of 1 km Polygon points = 3 20-33% of 1 km Polygon points = 2 10-19% of 1 km Polygon points = 1 < 10% of 1 km Polygon points = 0	0
H 2.2. Undisturbed habitat in 1 km Polygon around the wetland. *Calculate:* % undisturbed habitat 5 + [(% moderate and low intensity land uses)/2] 1 = 6 % Undisturbed habitat > 50% of Polygon points = 3 Undisturbed habitat 10-50% and in 1-3 patches points = 2 Undisturbed habitat 10-50% and > 3 patches points = 1 Undisturbed habitat < 10% of 1 km Polygon points = 0	0
H 2.3. Land use intensity in 1 km Polygon: If > 50% of 1 km Polygon is high intensity land use points = (-2) ≤ 50% of 1 km Polygon is high intensity points = 0	-2
Total for H 2 Add the points in the boxes above	-2

Rating of Landscape Potential If score is: ___ **4-6 = H** ___ **1-3 = M** ✓ **< 1 = L** *Record the rating on the first page*

H 3.0. Is the habitat provided by the site valuable to society?	
H 3.1. Does the site provide habitat for species valued in laws, regulations, or policies? *Choose only the highest score that applies to the wetland being rated.* Site meets ANY of the following criteria: points = 2 ✓ It has 3 or more priority habitats within 100 m (see next page) — It provides habitat for Threatened or Endangered species (any plant or animal on the state or federal lists) — It is mapped as a location for an individual WDFW priority species — It is a Wetland of High Conservation Value as determined by the Department of Natural Resources — It has been categorized as an important habitat site in a local or regional comprehensive plan, in a Shoreline Master Plan, or in a watershed plan Site has 1 or 2 priority habitats (listed on next page) within 100 m points = 1 Site does not meet any of the criteria above points = 0	2

Rating of Value If score is: ✓ **2 = H** ___ **1 = M** ___ **0 = L** *Record the rating on the first page*

Wetland name or number A

WDFW Priority Habitats

Priority habitats listed by WDFW (see complete descriptions of WDFW priority habitats, and the counties in which they can be found, in: Washington Department of Fish and Wildlife. 2008. Priority Habitat and Species List. Olympia, Washington. 177 pp. http://wdfw.wa.gov/publications/00165/wdfw00165.pdf or access the list from here: http://wdfw.wa.gov/conservation/phs/list/)

Count how many of the following priority habitats are within 330 ft (100 m) of the wetland unit: ***NOTE:*** *This question is independent of the land use between the wetland unit and the priority habitat.*

— **Aspen Stands:** Pure or mixed stands of aspen greater than 1 ac (0.4 ha).

— **Biodiversity Areas and Corridors:** Areas of habitat that are relatively important to various species of native fish and wildlife (*full descriptions in WDFW PHS report*).

— **Herbaceous Balds:** Variable size patches of grass and forbs on shallow soils over bedrock.

— **Old-growth/Mature forests:** Old-growth west of Cascade crest – Stands of at least 2 tree species, forming a multi-layered canopy with occasional small openings; with at least 8 trees/ac (20 trees/ha) > 32 in (81 cm) dbh or > 200 years of age. Mature forests – Stands with average diameters exceeding 21 in (53 cm) dbh; crown cover may be less than 100%; decay, decadence, numbers of snags, and quantity of large downed material is generally less than that found in old-growth; 80-200 years old west of the Cascade crest.

— **Oregon White Oak:** Woodland stands of pure oak or oak/conifer associations where canopy coverage of the oak component is important (*full descriptions in WDFW PHS report p. 158 – see web link above*).

✓ **Riparian:** The area adjacent to aquatic systems with flowing water that contains elements of both aquatic and terrestrial ecosystems which mutually influence each other.

— **Westside Prairies:** Herbaceous, non-forested plant communities that can either take the form of a dry prairie or a wet prairie (*full descriptions in WDFW PHS report p. 161 – see web link above*).

✓ **Instream:** The combination of physical, biological, and chemical processes and conditions that interact to provide functional life history requirements for instream fish and wildlife resources.

— **Nearshore:** Relatively undisturbed nearshore habitats. These include Coastal Nearshore, Open Coast Nearshore, and Puget Sound Nearshore. (*full descriptions of habitats and the definition of relatively undisturbed are in WDFW report – see web link on previous page).*

— **Caves:** A naturally occurring cavity, recess, void, or system of interconnected passages under the earth in soils, rock, ice, or other geological formations and is large enough to contain a human.

— **Cliffs:** Greater than 25 ft (7.6 m) high and occurring below 5000 ft elevation.

— **Talus:** Homogenous areas of rock rubble ranging in average size 0.5 - 6.5 ft (0.15 - 2.0 m), composed of basalt, andesite, and/or sedimentary rock, including riprap slides and mine tailings. May be associated with cliffs.

✓ **Snags and Logs:** Trees are considered snags if they are dead or dying and exhibit sufficient decay characteristics to enable cavity excavation/use by wildlife. Priority snags have a diameter at breast height of > 20 in (51 cm) in western Washington and are > 6.5 ft (2 m) in height. Priority logs are > 12 in (30 cm) in diameter at the largest end, and > 20 ft (6 m) long.

Note: All vegetated wetlands are by definition a priority habitat but are not included in this list because they are addressed elsewhere.

Wetland name or number A

CATEGORIZATION BASED ON SPECIAL CHARACTERISTICS

Wetland Type *Check off any criteria that apply to the wetland. Circle the category when the appropriate criteria are met.*	Category
SC 1.0. Estuarine wetlands Does the wetland meet the following criteria for Estuarine wetlands? — The dominant water regime is tidal, — Vegetated, and — With a salinity greater than 0.5 ppt Yes –Go to **SC 1.1** (No= **Not an estuarine wetland**	
SC 1.1. Is the wetland within a National Wildlife Refuge, National Park, National Estuary Reserve, Natural Area Preserve, State Park or Educational, Environmental, or Scientific Reserve designated under WAC 332-30-151? Yes = **Category I** No - Go to **SC 1.2**	**Cat. I**
SC 1.2. Is the wetland unit at least 1 ac in size and meets at least two of the following three conditions? — The wetland is relatively undisturbed (has no diking, ditching, filling, cultivation, grazing, and has less than 10% cover of non-native plant species. (If non-native species are *Spartina*, see page 25) — At least ¾ of the landward edge of the wetland has a 100 ft buffer of shrub, forest, or un-grazed or un-mowed grassland. — The wetland has at least two of the following features: tidal channels, depressions with open water, or contiguous freshwater wetlands. Yes = **Category I** No = **Category II**	**Cat. I** **Cat. II**
SC 2.0. Wetlands of High Conservation Value (WHCV) SC 2.1. Has the WA Department of Natural Resources updated their website to include the list of Wetlands of High Conservation Value? Yes – Go to **SC 2.2** (No – Go to **SC 2.3** SC 2.2. Is the wetland listed on the WDNR database as a Wetland of High Conservation Value? Yes = **Category I** No = **Not a WHCV** SC 2.3. Is the wetland in a Section/Township/Range that contains a Natural Heritage wetland? http://www1.dnr.wa.gov/nhp/refdesk/datasearch/wnhpwetlands.pdf Yes – **Contact WNHP/WDNR and go to SC 2.4** (No = **Not a WHCV** SC 2.4. Has WDNR identified the wetland within the S/T/R as a Wetland of High Conservation Value and listed it on their website? Yes = **Category I** No = **Not a WHCV**	**Cat. I**
SC 3.0. Bogs Does the wetland (or any part of the unit) meet both the criteria for soils and vegetation in bogs? *Use the key below.* ***If you answer YES you will still need to rate the wetland based on its functions.*** SC 3.1. Does an area within the wetland unit have organic soil horizons, either peats or mucks, that compose 16 in or more of the first 32 in of the soil profile? (Yes – Go to **SC 3.3** No – Go to **SC 3.2** SC 3.2. Does an area within the wetland unit have organic soils, either peats or mucks, that are less than 16 in deep over bedrock, or an impermeable hardpan such as clay or volcanic ash, or that are floating on top of a lake or pond? Yes – Go to **SC 3.3** No = **Is not a bog** SC 3.3. Does an area with peats or mucks have more than 70% cover of mosses at ground level, AND at least a 30% cover of plant species listed in Table 4? Yes = **Is a Category I bog** (No – Go to **SC 3.4** **NOTE:** If you are uncertain about the extent of mosses in the understory, you may substitute that criterion by measuring the pH of the water that seeps into a hole dug at least 16 in deep. If the pH is less than 5.0 and the plant species in Table 4 are present, the wetland is a bog. SC 3.4. Is an area with peats or mucks forested (> 30% cover) with Sitka spruce, subalpine fir, western red cedar, western hemlock, lodgepole pine, quaking aspen, Engelmann spruce, or western white pine, AND any of the species (or combination of species) listed in Table 4 provide more than 30% of the cover under the canopy? Yes = **Is a Category I bog** No = **Is not a bog**	**Cat. I**

Wetland name or number A

SC 4.0. Forested Wetlands Does the wetland have at least 1 contiguous acre of forest that meets one of these criteria for the WA Department of Fish and Wildlife's forests as priority habitats? ***If you answer YES you will still need to rate the wetland based on its functions.*** — **Old-growth forests** (west of Cascade crest): Stands of at least two tree species, forming a multi-layered canopy with occasional small openings; with at least 8 trees/ac (20 trees/ha) that are at least 200 years of age OR have a diameter at breast height (dbh) of 32 in (81 cm) or more. — **Mature forests** (west of the Cascade Crest): Stands where the largest trees are 80- 200 years old OR the species that make up the canopy have an average diameter (dbh) exceeding 21 in (53 cm). Yes = **Category I** No = **Not a forested wetland for this section**	**Cat. I**
SC 5.0. Wetlands in Coastal Lagoons Does the wetland meet all of the following criteria of a wetland in a coastal lagoon? — The wetland lies in a depression adjacent to marine waters that is wholly or partially separated from marine waters by sandbanks, gravel banks, shingle, or, less frequently, rocks — The lagoon in which the wetland is located contains ponded water that is saline or brackish (> 0.5 ppt) during most of the year in at least a portion of the lagoon *(needs to be measured near the bottom)* Yes – Go to **SC 5.1** No = **Not a wetland in a coastal lagoon**	**Cat. I**
SC 5.1. Does the wetland meet all of the following three conditions? — The wetland is relatively undisturbed (has no diking, ditching, filling, cultivation, grazing), and has less than 20% cover of aggressive, opportunistic plant species (see list of species on p. 100). — At least ¾ of the landward edge of the wetland has a 100 ft buffer of shrub, forest, or un-grazed or un-mowed grassland. — The wetland is larger than $^{1}/_{10}$ ac (4350 ft^2) Yes = **Category I** No = **Category II**	**Cat. II**
SC 6.0. Interdunal Wetlands Is the wetland west of the 1889 line (also called the Western Boundary of Upland Ownership or WBUO)? ***If you answer yes you will still need to rate the wetland based on its habitat functions.*** In practical terms that means the following geographic areas: — Long Beach Peninsula: Lands west of SR 103 — Grayland-Westport: Lands west of SR 105 — Ocean Shores-Copalis: Lands west of SR 115 and SR 109 Yes – Go to **SC 6.1** No = **not an interdunal wetland for rating**	**Cat I**
SC 6.1. Is the wetland 1 ac or larger and scores an 8 or 9 for the habitat functions on the form (rates H,H,H or H,H,M for the three aspects of function)? Yes = **Category I** No – Go to **SC 6.2**	**Cat. II**
SC 6.2. Is the wetland 1 ac or larger, or is it in a mosaic of wetlands that is 1 ac or larger? Yes = **Category II** No – Go to **SC 6.3**	**Cat. III**
SC 6.3. Is the unit between 0.1 and 1 ac, or is it in a mosaic of wetlands that is between 0.1 and 1 ac? Yes = **Category III** No = **Category IV**	**Cat. IV**
Category of wetland based on Special Characteristics If you answered No for all types, enter "Not Applicable" on Summary Form	N/A

Wetland name or number A

This page left blank intentionally

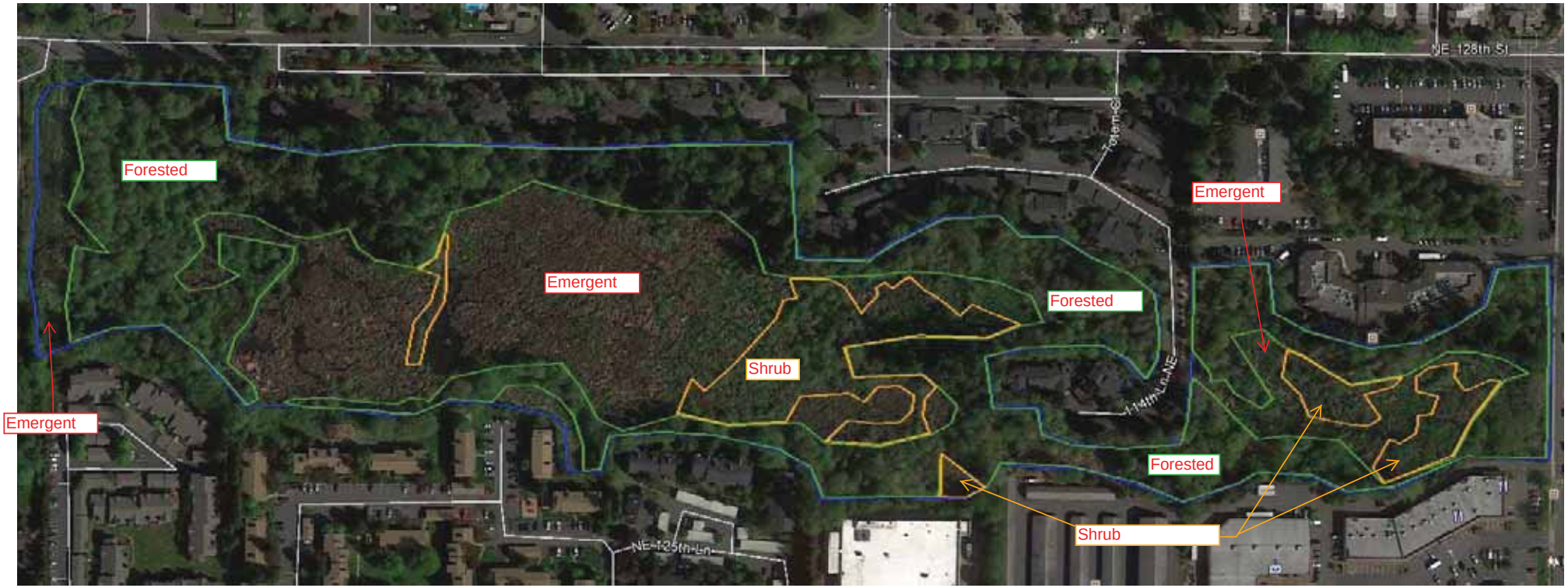

Wetland A Rating Figure 1. Cowardin Classes

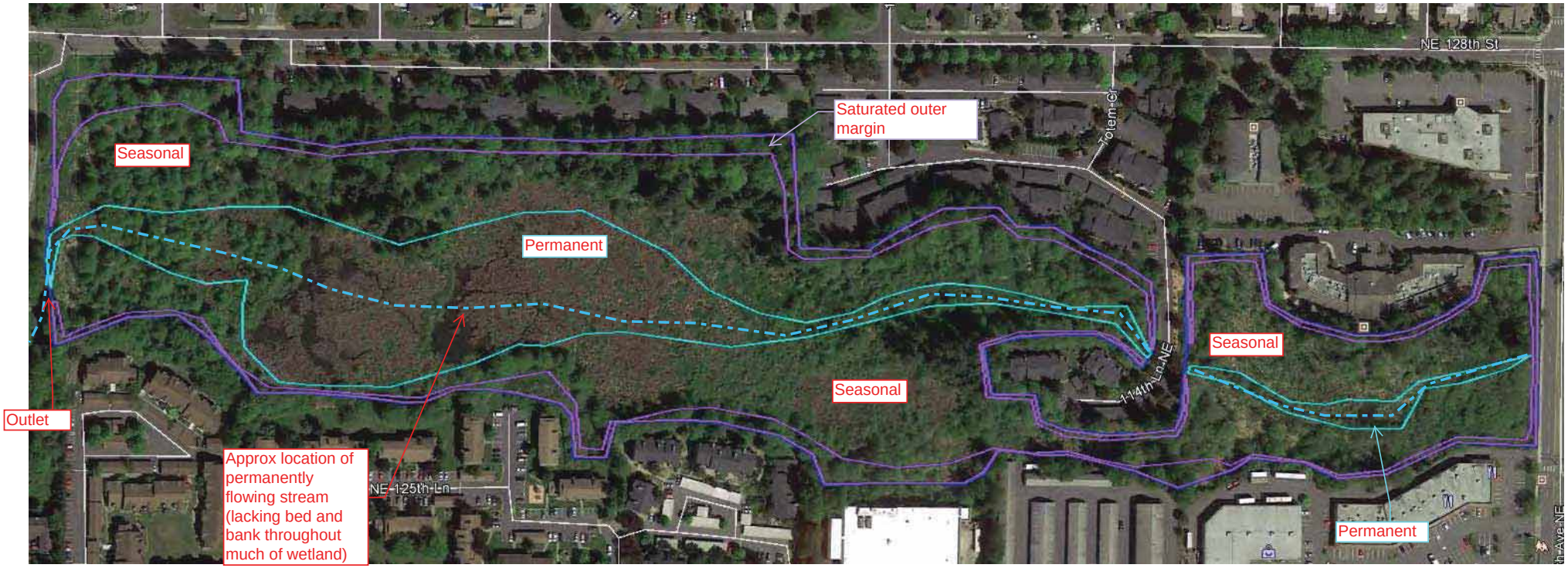

Wetland A Rating Figure 2. Hydroperiods

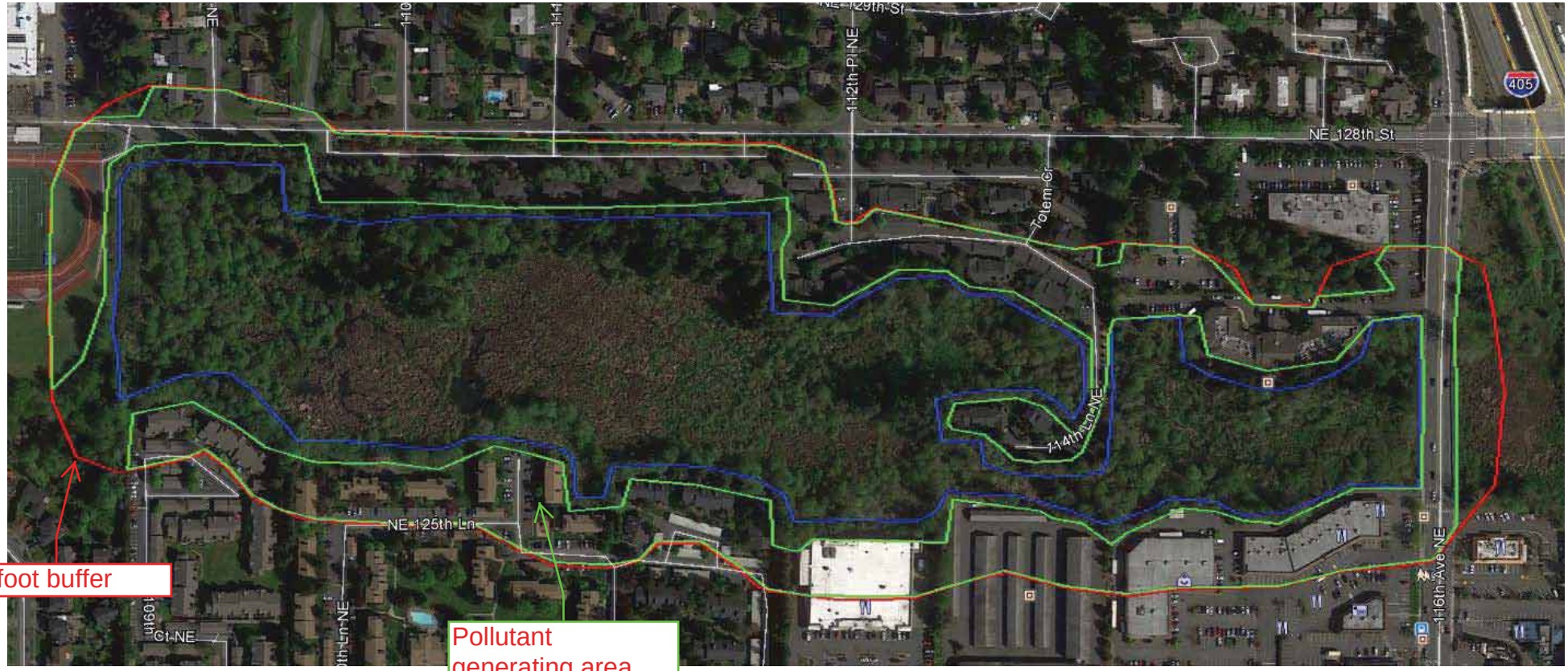

Wetland A Rating Figure 3. 150 foot buffer

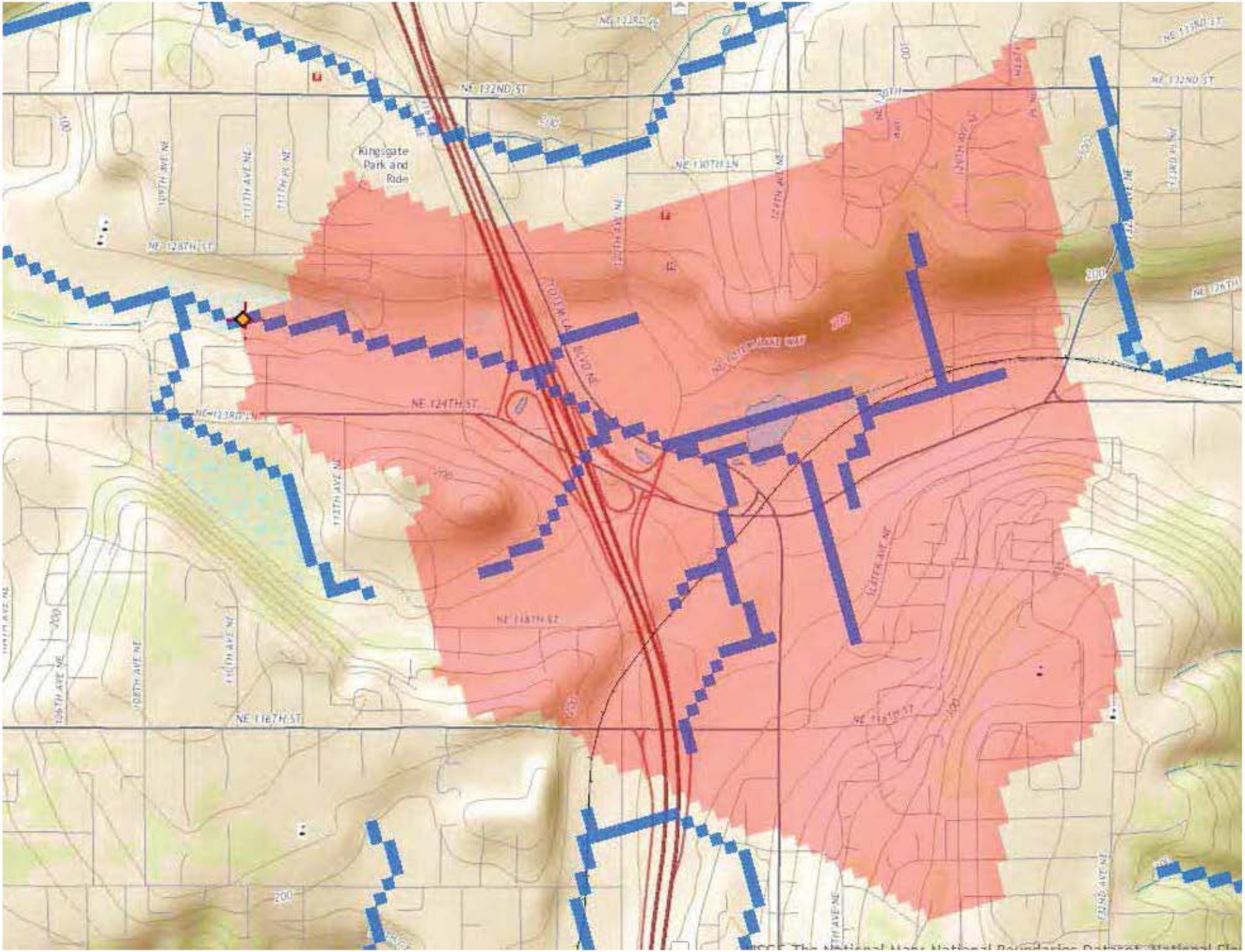

Wetland A Rating Figure 4. Contributing Basin

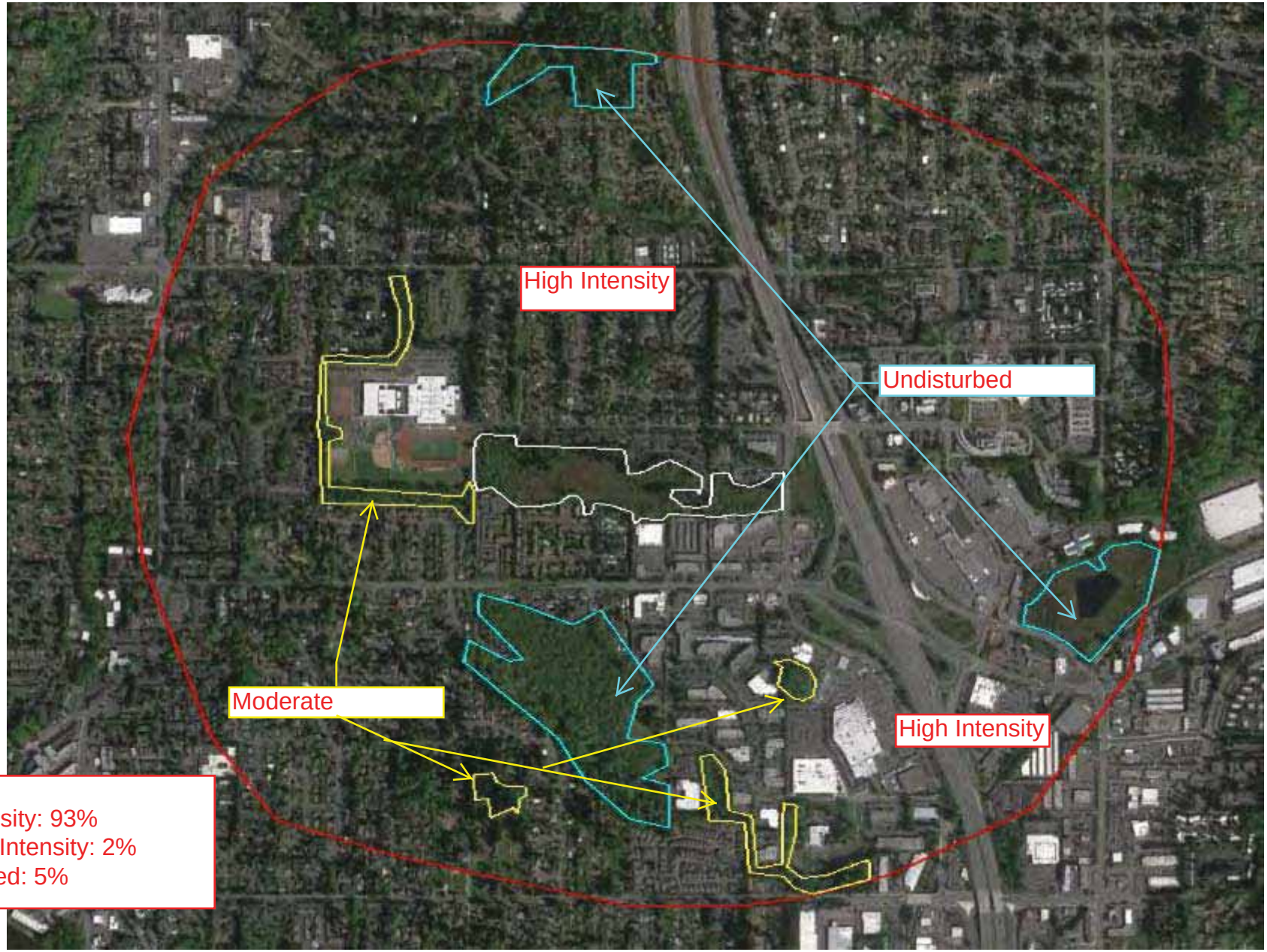

Notes:
High Intensity: 93%
Moderate Intensity: 2%
Undisturbed: 5%

Wetland A Rating Figure 5. 1 Kilometer Buffer

Wetland A Rating Figure 6. 303(d) Screen Shot

Water Quality Improvement Projects (TMDLs)

Water Quality Improvement > Water Quality Improvement Projects by WRIA > WRIA 8: Cedar-Sammamish

WRIA 8: Cedar-Sammamish

The following table lists overview information for water quality improvement projects (including total maximum daily loads, or TMDLs) for this water resource inventory area (WRIA). Please use links (where available) for more information on a project.

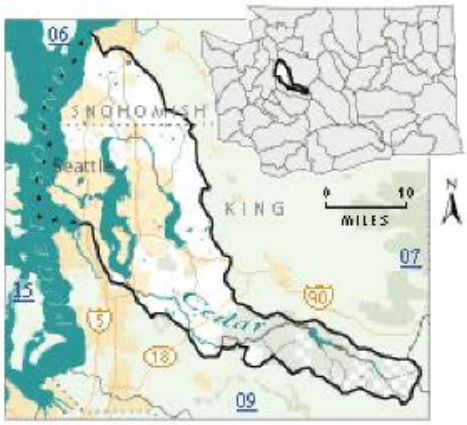

Counties

- King
- Snohomish

Waterbody Name	Pollutants	Status**	TMDL Lead
Ballinger Lake	Total Phosphorus	Approved by EPA	Tricia Shoblom 425-649-7288
Bear-Evans Creek Basin	Fecal Coliform	Approved by EPA	Joan Nolan 425-649-4425
	Dissolved Oxygen Temperature	Approved by EPA	
Cottage Lake	Total Phosphorus	Approved by EPA Has an implementation plan	Tricia Shoblom 425-649-7288
Issaquah Creek Basin	Fecal Coliform	Approved by EPA	Joan Nolan 425-649-4425
Little Bear Creek Tributaries: Trout Stream Great Dane Creek Cutthroat Creek	Fecal Coliform	Approved by EPA	Ralph Svrjcek 425-649-7036
North Creek	Fecal Coliform	Approved by EPA Has an implementation plan	Ralph Svrjcek 425-649-7036
Pipers Creek	Fecal Coliform	Approved by EPA	Joan Nolan 425-649-4425
Sammamish River	Dissolved Oxygen Temperature	Field work starts summer 2015	Ralph Svrjcek 425-649-7036
Swamp Creek	Fecal Coliform	Approved by EPA Has an implementation plan	Ralph Svrjcek 425-649-7036

** ***Status*** *will be listed as one of the following: Approved by EPA, Under Development or Implementation*

For more information about WRIA 8:

- Waterbodies in WRIA 8 - using the Water Quality Assessment Query Tool
- Watershed Information for WRIA 8

Wetland A Rating Figure 7. TMDL Screen Shot

Wetland name or number C

RATING SUMMARY – Western Washington

Name of wetland (or ID #): C Date of site visit: 10/18/13 & 6/29/16

Rated by S. Corbin (PWS) Trained by Ecology? ✓ Yes ___ No Date of training 10/09 & 5/14

HGM Class used for rating Riverine Wetland has multiple HGM classes? ___ Y ✓ N

NOTE: Form is not complete without the figures requested *(figures can be combined).*
Source of base aerial photo/map Google Earth

OVERALL WETLAND CATEGORY III (based on functions ✓ or special characteristics ___)

1. Category of wetland based on FUNCTIONS

___ **Category I** – Total score = 23 - 27

___ **Category II** – Total score = 20 - 22

✓ **Category III** – Total score = 16 - 19

___ **Category IV** – Total score = 9 - 15

FUNCTION	Improving Water Quality	Hydrologic	Habitat	
	Circle the appropriate ratings			
Site Potential	H M (L)	H M (L)	H M (L)	
Landscape Potential	(H) M L	(H) M L	H M (L)	
Value	H (M) L	H (M) L	(H) M L	TOTAL
Score Based on Ratings	6	6	5	17

Score for each function based on three ratings *(order of ratings is not important)*

9 = H,H,H
8 = H,H,M
7 = H,H,L
7 = H,M,M
6 = H,M,L
6 = M,M,M
5 = H,L,L
5 = M,M,L
4 = M,L,L
3 = L,L,L

2. Category based on SPECIAL CHARACTERISTICS of wetland

CHARACTERISTIC	CATEGORY
Estuarine	I II
Wetland of High Conservation Value	I
Bog	I
Mature Forest	I
Old Growth Forest	I
Coastal Lagoon	I II
Interdunal	I II III IV
None of the above	✓

Wetland name or number C

Maps and figures required to answer questions correctly for Western Washington

Depressional Wetlands

Map of:	To answer questions:	Figure #
Cowardin plant classes	D 1.3, H 1.1, H 1.4	
Hydroperiods	D 1.4, H 1.2	
Location of outlet *(can be added to map of hydroperiods)*	D 1.1, D 4.1	
Boundary of area within 150 ft of the wetland *(can be added to another figure)*	D 2.2, D 5.2	
Map of the contributing basin	D 4.3, D 5.3	
1 km Polygon: Area that extends 1 km from entire wetland edge - including polygons for accessible habitat and undisturbed habitat	H 2.1, H 2.2, H 2.3	
Screen capture of map of 303(d) listed waters in basin (from Ecology website)	D 3.1, D 3.2	
Screen capture of list of TMDLs for WRIA in which unit is found (from web)	D 3.3	

Riverine Wetlands

Map of:	To answer questions:	Figure #
Cowardin plant classes	H 1.1, H 1.4	1
Hydroperiods	H 1.2	1
Ponded depressions	R 1.1	1
Boundary of area within 150 ft of the wetland *(can be added to another figure)*	R 2.4	1
Plant cover of trees, shrubs, and herbaceous plants	R 1.2, R 4.2	1
Width of unit vs. width of stream *(can be added to another figure)*	R 4.1	1
Map of the contributing basin	R 2.2, R 2.3, R 5.2	2
1 km Polygon: Area that extends 1 km from entire wetland edge - including polygons for accessible habitat and undisturbed habitat	H 2.1, H 2.2, H 2.3	3
Screen capture of map of 303(d) listed waters in basin (from Ecology website)	R 3.1	4
Screen capture of list of TMDLs for WRIA in which unit is found (from web)	R 3.2, R 3.3	5

Lake Fringe Wetlands

Map of:	To answer questions:	Figure #
Cowardin plant classes	L 1.1, L 4.1, H 1.1, H 1.4	
Plant cover of trees, shrubs, and herbaceous plants	L 1.2	
Boundary of area within 150 ft of the wetland *(can be added to another figure)*	L 2.2	
1 km Polygon: Area that extends 1 km from entire wetland edge - including polygons for accessible habitat and undisturbed habitat	H 2.1, H 2.2, H 2.3	
Screen capture of map of 303(d) listed waters in basin (from Ecology website)	L 3.1, L 3.2	
Screen capture of list of TMDLs for WRIA in which unit is found (from web)	L 3.3	

Slope Wetlands

Map of:	To answer questions:	Figure #
Cowardin plant classes	H 1.1, H 1.4	
Hydroperiods	H 1.2	
Plant cover of **dense** trees, shrubs, and herbaceous plants	S 1.3	
Plant cover of **dense, rigid** trees, shrubs, and herbaceous plants *(can be added to figure above)*	S 4.1	
Boundary of 150 ft buffer (can be added to another figure)	S 2.1, S 5.1	
1 km Polygon: Area that extends 1 km from entire wetland edge - including polygons for accessible habitat and undisturbed habitat	H 2.1, H 2.2, H 2.3	
Screen capture of map of 303(d) listed waters in basin (from Ecology website)	S 3.1, S 3.2	
Screen capture of list of TMDLs for WRIA in which unit is found (from web)	S 3.3	

Wetland name or number C

HGM Classification of Wetlands in Western Washington

For questions 1-7, the criteria described must apply to the entire unit being rated.

If the hydrologic criteria listed in each question do not apply to the entire unit being rated, you probably have a unit with multiple HGM classes. In this case, identify which hydrologic criteria in questions 1-7 apply, and go to Question 8.

1. Are the water levels in the entire unit usually controlled by tides except during floods?

   NO – go to 2 **YES** – the wetland class is **Tidal Fringe** – go to 1.1

   1.1 Is the salinity of the water during periods of annual low flow below 0.5 ppt (parts per thousand)?

   NO – Saltwater Tidal Fringe (Estuarine) **YES – Freshwater Tidal Fringe**
   *If your wetland can be classified as a Freshwater Tidal Fringe use the forms for **Riverine** wetlands. If it is Saltwater Tidal Fringe it is an **Estuarine** wetland and is not scored. This method **cannot** be used to score functions for estuarine wetlands.*

2. The entire wetland unit is flat and precipitation is the only source (>90%) of water to it. Groundwater and surface water runoff are NOT sources of water to the unit.

   NO – go to 3 **YES** – The wetland class is **Flats**
   *If your wetland can be classified as a Flats wetland, use the form for **Depressional** wetlands.*

3. Does the entire wetland unit **meet all** of the following criteria?
   ___The vegetated part of the wetland is on the shores of a body of permanent open water (without any plants on the surface at any time of the year) at least 20 ac (8 ha) in size;
   ___At least 30% of the open water area is deeper than 6.6 ft (2 m).

   NO – go to 4 **YES –** The wetland class is **Lake Fringe** (Lacustrine Fringe)

4. Does the entire wetland unit **meet all** of the following criteria?
   ___The wetland is on a slope (*slope can be very gradual*),
   ___The water flows through the wetland in one direction (unidirectional) and usually comes from seeps. It may flow subsurface, as sheetflow, or in a swale without distinct banks,
   ___The water leaves the wetland **without being impounded**.

   NO – go to 5 **YES –** The wetland class is **Slope**

   NOTE: Surface water does not pond in these type of wetlands except occasionally in very small and shallow depressions or behind hummocks (depressions are usually <3 ft diameter and less than 1 ft deep).

5. Does the entire wetland unit **meet all** of the following criteria?
   ✓ The unit is in a valley, or stream channel, where it gets inundated by overbank flooding from that stream or river,
   ✓ The overbank flooding occurs at least once every 2 years.

Wetland name or number C

NO – go to 6 **YES** – The wetland class is **Riverine**

NOTE: The Riverine unit can contain depressions that are filled with water when the river is not flooding

6. Is the entire wetland unit in a topographic depression in which water ponds, or is saturated to the surface, at some time during the year? *This means that any outlet, if present, is higher than the interior of the wetland.*

NO – go to 7 **YES** – The wetland class is **Depressional**

7. Is the entire wetland unit located in a very flat area with no obvious depression and no overbank flooding? The unit does not pond surface water more than a few inches. The unit seems to be maintained by high groundwater in the area. The wetland may be ditched, but has no obvious natural outlet.

NO – go to 8 **YES** – The wetland class is **Depressional**

8. Your wetland unit seems to be difficult to classify and probably contains several different HGM classes. For example, seeps at the base of a slope may grade into a riverine floodplain, or a small stream within a Depressional wetland has a zone of flooding along its sides. GO BACK AND IDENTIFY WHICH OF THE HYDROLOGIC REGIMES DESCRIBED IN QUESTIONS 1-7 APPLY TO DIFFERENT AREAS IN THE UNIT (make a rough sketch to help you decide). Use the following table to identify the appropriate class to use for the rating system if you have several HGM classes present within the wetland unit being scored.

NOTE: Use this table only if the class that is recommended in the second column represents 10% or more of the total area of the wetland unit being rated. If the area of the HGM class listed in column 2 is less than 10% of the unit; classify the wetland using the class that represents more than 90% of the total area.

HGM classes within the wetland unit being rated	HGM class to use in rating
Slope + Riverine	Riverine
Slope + Depressional	Depressional
Slope + Lake Fringe	Lake Fringe
Depressional + Riverine along stream within boundary of depression	Depressional
Depressional + Lake Fringe	Depressional
Riverine + Lake Fringe	Riverine
Salt Water Tidal Fringe and any other class of freshwater wetland	Treat as ESTUARINE

If you are still unable to determine which of the above criteria apply to your wetland, or if you have ***more than 2 HGM classes*** *within a wetland boundary, classify the wetland as Depressional for the rating.*

Wetland name or number C

RIVERINE AND FRESHWATER TIDAL FRINGE WETLANDS

Water Quality Functions - Indicators that the site functions to improve water quality

R 1.0. Does the site have the potential to improve water quality?		
R 1.1. Area of surface depressions within the Riverine wetland that can trap sediments during a flooding event:		
Depressions cover > $^3/_4$ area of wetland	points = 8	
Depressions cover > ½ area of wetland	points = 4	
Depressions present but cover < ½ area of wetland	points = 2	0
No depressions present	points = 0	
R 1.2. Structure of plants in the wetland (areas with >90% cover at person height, **not** Cowardin classes)		
Trees or shrubs > $^2/_3$ area of the wetland	points = 8	
Trees or shrubs > $^1/_3$ area of the wetland	points = 6	
Herbaceous plants (> 6 in high) > $^2/_3$ area of the wetland	points = 6	0
Herbaceous plants (> 6 in high) > $^1/_3$ area of the wetland	points = 3	
Trees, shrubs, and ungrazed herbaceous < $^1/_3$ area of the wetland *	points = 0	
Total for R 1 Add the points in the boxes above		0

Rating of Site Potential If score is: ___ **12-16 = H** ___ **6-11 = M** ✓ **0-5 = L** *Record the rating on the first page*

R 2.0. Does the landscape have the potential to support the water quality function of the site?		
R 2.1. Is the wetland within an incorporated city or within its UGA?	Yes = 2 No = 0	2
R 2.2. Does the contributing basin to the wetland include a UGA or incorporated area?	Yes = 1 No = 0	1
R 2.3. Does at least 10% of the contributing basin contain tilled fields, pastures, or forests that have been clearcut within the last 5 years?	Yes = 1 No = 0	0
R 2.4. Is > 10% of the area within 150 ft of the wetland in land uses that generate pollutants?	Yes = 1 No = 0	1
R 2.5. Are there other sources of pollutants coming into the wetland that are not listed in questions R 2.1-R 2.4 Other sources _____	Yes = 1 No = 0	0
Total for R 2 Add the points in the boxes above		4

Rating of Landscape Potential If score is: ✓ **3-6 = H** ___ **1 or 2 = M** ___ **0 = L** *Record the rating on the first page*

R 3.0. Is the water quality improvement provided by the site valuable to society?		
R 3.1. Is the wetland along a stream or river that is on the 303(d) list or on a tributary that drains to one within 1 mi?	Yes = 1 No = 0	1
R 3.2. Is the wetland along a stream or river that has TMDL limits for nutrients, toxics, or pathogens?	Yes = 1 No = 0	0
R 3.3. Has the site been identified in a watershed or local plan as important for maintaining water quality? (*answer YES if there is a TMDL for the drainage in which the unit is found*)	Yes = 2 No = 0	0
Total for R 3 Add the points in the boxes above		1

Rating of Value If score is: ___ **2-4 = H** ✓ **1 = M** ___ **0 = L** *Record the rating on the first page*

* Majority of emergent plants in Wetland C are herbaceous and will have died back or not regrown to >6" height at times of flooding.

Wetland name or number C

RIVERINE AND FRESHWATER TIDAL FRINGE WETLANDS

Hydrologic Functions - Indicators that site functions to reduce flooding and stream erosion

R 4.0. Does the site have the potential to reduce flooding and erosion?	
R 4.1. Characteristics of the overbank storage the wetland provides: *Estimate the average width of the wetland perpendicular to the direction of the flow and the width of the stream or river channel (distance between banks). Calculate the ratio: (average width of wetland)/(average width of stream between banks).* If the ratio is more than 20 — points = 9 If the ratio is 10-20 — points = 6 If the ratio is 5-<10 — points = 4 If the ratio is 1-<5 — points = 2 If the ratio is < 1 — points = 1	1
R 4.2. Characteristics of plants that slow down water velocities during floods: *Treat large woody debris as forest or shrub. Choose the points appropriate for the best description (polygons need to have >90% cover at person height. These are NOT Cowardin classes).* Forest or shrub for > $^1/_3$ area OR emergent plants > $^2/_3$ area — points = 7 Forest or shrub for > $^1/_{10}$ area OR emergent plants > $^1/_3$ area * — points = 4 Plants do not meet above criteria — points = 0	4
Total for R 4 — Add the points in the boxes above	5

Rating of Site Potential If score is: ___ **12-16 = H** ___ **6-11 = M** ✓ **0-5 = L** *Record the rating on the first page*

R 5.0. Does the landscape have the potential to support the hydrologic functions of the site?		
R 5.1. Is the stream or river adjacent to the wetland downcut?	Yes = 0 No = 1	1
R 5.2. Does the up-gradient watershed include a UGA or incorporated area?	Yes = 1 No = 0	1
R 5.3. Is the up-gradient stream or river controlled by dams?	Yes = 0 No = 1	1
Total for R 5 — Add the points in the boxes above		3

Rating of Landscape Potential If score is: ✓ **3 = H** ___ **1 or 2 = M** ___ **0 = L** *Record the rating on the first page*

R 6.0. Are the hydrologic functions provided by the site valuable to society?	
R 6.1. Distance to the nearest areas downstream that have flooding problems? *Choose the description that best fits the site.* The sub-basin immediately down-gradient of the wetland has flooding problems that result in damage to human or natural resources (e.g., houses or salmon redds) — points = 2 Surface flooding problems are in a sub-basin farther down-gradient — points = 1 No flooding problems anywhere downstream — points = 0	1
R 6.2. Has the site been identified as important for flood storage or flood conveyance in a regional flood control plan? Yes = 2 No = 0	0
Total for R 6 — Add the points in the boxes above	1

Rating of Value If score is: ___ **2-4 = H** ✓ **1 = M** ___ **0 = L** *Record the rating on the first page*

* Emergents are herbaceous that would not be adequately sized to slow water velocity @ times of flooding. Tree trunks & shrubs = ~ > 10% of wetland area at person height.

Wetland name or number C

These questions apply to wetlands of all HGM classes. **HABITAT FUNCTIONS** - Indicators that site functions to provide important habitat	
H 1.0. Does the site have the potential to provide habitat?	
H 1.1. Structure of plant community: *Indicators are Cowardin classes and strata within the Forested class.* Check the Cowardin plant classes in the wetland. *Up to 10 patches may be combined for each class to meet the threshold of ¼ ac or more than 10% of the unit if it is smaller than 2.5 ac. Add the number of structures checked.* ____Aquatic bed — 4 structures or more: points = 4 ____Emergent — 3 structures: points = 2 ____Scrub-shrub (areas where shrubs have > 30% cover) — 2 structures: points = 1 ✓ Forested (areas where trees have > 30% cover) — 1 structure: points = 0 *If the unit has a Forested class, check if:* ____The Forested class has 3 out of 5 strata (canopy, sub-canopy, shrubs, herbaceous, moss/ground-cover) that each cover 20% within the Forested polygon	0
H 1.2. Hydroperiods Check the types of water regimes (hydroperiods) present within the wetland. The water regime has to cover more than 10% of the wetland or ¼ ac to count (*see text for descriptions of hydroperiods*). ____Permanently flooded or inundated — 4 or more types present: points = 3 ✓ Seasonally flooded or inundated — 3 types present: points = 2 ____Occasionally flooded or inundated — 2 types present: points = 1 ____Saturated only — 1 type present: points = 0 ✓ Permanently flowing stream or river in, or adjacent to, the wetland ____Seasonally flowing stream in, or adjacent to, the wetland ____**Lake Fringe wetland** — **2 points** ____**Freshwater tidal wetland** — **2 points**	1
H 1.3. Richness of plant species Count the number of plant species in the wetland that cover at least 10 ft^2. *Different patches of the same species can be combined to meet the size threshold and you do not have to name the species.* ***Do not include Eurasian milfoil, reed canarygrass, purple loosestrife, Canadian thistle*** If you counted: > 19 species — points = 2 5 - 19 species — points = 1 < 5 species — points = 0	1
H 1.4. Interspersion of habitats Decide from the diagrams below whether interspersion among Cowardin plants classes (described in H 1.1), or the classes and unvegetated areas (can include open water or mudflats) is high, moderate, low, or none. *If you have four or more plant classes or three classes and open water, the rating is always high.* **None** = 0 points **Low** = 1 point  **Moderate** = 2 points All three diagrams in this row are **HIGH** = 3points 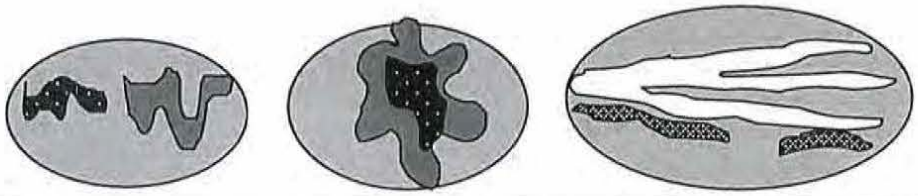	0

Wetland name or number C

H 1.5. Special habitat features: Check the habitat features that are present in the wetland. *The number of checks is the number of points.* ____Large, downed, woody debris within the wetland (> 4 in diameter and 6 ft long). ____Standing snags (dbh > 4 in) within the wetland ____Undercut banks are present for at least 6.6 ft (2 m) **and/or** overhanging plants extends at least 3.3 ft (1 m) over a stream (or ditch) in, or contiguous with the wetland, for at least 33 ft (10 m) ✓ Stable steep banks of fine material that might be used by beaver or muskrat for denning (> 30 degree slope) OR signs of recent beaver activity are present *(cut shrubs or trees that have not yet weathered where wood is exposed)* ____At least ¼ ac of thin-stemmed persistent plants or woody branches are present in areas that are permanently or seasonally inundated *(structures for egg-laying by amphibians)* ✓ Invasive plants cover less than 25% of the wetland area in every stratum of plants (*see H 1.1 for list of strata*)	2
Total for H 1 Add the points in the boxes above	4

Rating of Site Potential If score is:___**15-18 = H** ___**7-14 = M** ✓ **0-6 = L** *Record the rating on the first page*

H 2.0. Does the landscape have the potential to support the habitat functions of the site?	
H 2.1. Accessible habitat (include *only habitat that directly abuts wetland unit*). *Calculate:* % undisturbed habitat 0 + [(% moderate and low intensity land uses)/2] 1.5 = 1.5 % If total accessible habitat is: > $^1/_3$ (33.3%) of 1 km Polygon points = 3 20-33% of 1 km Polygon points = 2 10-19% of 1 km Polygon points = 1 < 10% of 1 km Polygon points = 0	0
H 2.2. Undisturbed habitat in 1 km Polygon around the wetland. *Calculate:* % undisturbed habitat 0 + [(% moderate and low intensity land uses)/2] 1.5 = 7.5 % Undisturbed habitat > 50% of Polygon points = 3 Undisturbed habitat 10-50% and in 1-3 patches points = 2 Undisturbed habitat 10-50% and > 3 patches points = 1 Undisturbed habitat < 10% of 1 km Polygon points = 0	0
H 2.3. Land use intensity in 1 km Polygon: If > 50% of 1 km Polygon is high intensity land use points = (- 2) ≤ 50% of 1 km Polygon is high intensity points = 0	-2
Total for H 2 Add the points in the boxes above	-2

Rating of Landscape Potential If score is:___**4-6 = H** ___**1-3 = M** ✓ **< 1 = L** *Record the rating on the first page*

H 3.0. Is the habitat provided by the site valuable to society?	
H 3.1. Does the site provide habitat for species valued in laws, regulations, or policies? *Choose only the highest score that applies to the wetland being rated.* Site meets ANY of the following criteria: points = 2 ✓ It has 3 or more priority habitats within 100 m (see next page) — It provides habitat for Threatened or Endangered species (any plant or animal on the state or federal lists) — It is mapped as a location for an individual WDFW priority species — It is a Wetland of High Conservation Value as determined by the Department of Natural Resources — It has been categorized as an important habitat site in a local or regional comprehensive plan, in a Shoreline Master Plan, or in a watershed plan Site has 1 or 2 priority habitats (listed on next page) within 100 m points = 1 Site does not meet any of the criteria above points = 0	2

Rating of Value If score is: ✓ **2 = H** ___**1 = M** ___**0 = L** *Record the rating on the first page*

Wetland name or number C

WDFW Priority Habitats

Priority habitats listed by WDFW (see complete descriptions of WDFW priority habitats, and the counties in which they can be found, in: Washington Department of Fish and Wildlife. 2008. Priority Habitat and Species List. Olympia, Washington. 177 pp. http://wdfw.wa.gov/publications/00165/wdfw00165.pdf or access the list from here: http://wdfw.wa.gov/conservation/phs/list/)

Count how many of the following priority habitats are within 330 ft (100 m) of the wetland unit: ***NOTE:*** *This question is independent of the land use between the wetland unit and the priority habitat.*

— **Aspen Stands:** Pure or mixed stands of aspen greater than 1 ac (0.4 ha).

— **Biodiversity Areas and Corridors**: Areas of habitat that are relatively important to various species of native fish and wildlife (*full descriptions in WDFW PHS report*).

— **Herbaceous Balds:** Variable size patches of grass and forbs on shallow soils over bedrock.

— **Old-growth/Mature forests:** Old-growth west of Cascade crest – Stands of at least 2 tree species, forming a multi-layered canopy with occasional small openings; with at least 8 trees/ac (20 trees/ha) > 32 in (81 cm) dbh or > 200 years of age. Mature forests – Stands with average diameters exceeding 21 in (53 cm) dbh; crown cover may be less than 100%; decay, decadence, numbers of snags, and quantity of large downed material is generally less than that found in old-growth; 80-200 years old west of the Cascade crest.

— **Oregon White Oak:** Woodland stands of pure oak or oak/conifer associations where canopy coverage of the oak component is important (*full descriptions in WDFW PHS report p. 158 – see web link above*).

✓ **Riparian:** The area adjacent to aquatic systems with flowing water that contains elements of both aquatic and terrestrial ecosystems which mutually influence each other.

— **Westside Prairies:** Herbaceous, non-forested plant communities that can either take the form of a dry prairie or a wet prairie (*full descriptions in WDFW PHS report p. 161 – see web link above*).

✓ **Instream:** The combination of physical, biological, and chemical processes and conditions that interact to provide functional life history requirements for instream fish and wildlife resources.

— **Nearshore:** Relatively undisturbed nearshore habitats. These include Coastal Nearshore, Open Coast Nearshore, and Puget Sound Nearshore. (*full descriptions of habitats and the definition of relatively undisturbed are in WDFW report – see web link on previous page).*

— **Caves:** A naturally occurring cavity, recess, void, or system of interconnected passages under the earth in soils, rock, ice, or other geological formations and is large enough to contain a human.

— **Cliffs:** Greater than 25 ft (7.6 m) high and occurring below 5000 ft elevation.

— **Talus:** Homogenous areas of rock rubble ranging in average size 0.5 - 6.5 ft (0.15 - 2.0 m), composed of basalt, andesite, and/or sedimentary rock, including riprap slides and mine tailings. May be associated with cliffs.

✓ **Snags and Logs:** Trees are considered snags if they are dead or dying and exhibit sufficient decay characteristics to enable cavity excavation/use by wildlife. Priority snags have a diameter at breast height of > 20 in (51 cm) in western Washington and are > 6.5 ft (2 m) in height. Priority logs are > 12 in (30 cm) in diameter at the largest end, and > 20 ft (6 m) long.

Note: All vegetated wetlands are by definition a priority habitat but are not included in this list because they are addressed elsewhere.

Wetland name or number C

CATEGORIZATION BASED ON SPECIAL CHARACTERISTICS

Wetland Type *Check off any criteria that apply to the wetland. Circle the category when the appropriate criteria are met.*	Category
SC 1.0. Estuarine wetlands Does the wetland meet the following criteria for Estuarine wetlands? — The dominant water regime is tidal, — Vegetated, and — With a salinity greater than 0.5 ppt Yes –Go to **SC 1.1** No= **Not an estuarine wetland**	
SC 1.1. Is the wetland within a National Wildlife Refuge, National Park, National Estuary Reserve, Natural Area Preserve, State Park or Educational, Environmental, or Scientific Reserve designated under WAC 332-30-151? Yes = **Category I** No - Go to **SC 1.2**	**Cat. I**
SC 1.2. Is the wetland unit at least 1 ac in size and meets at least two of the following three conditions? — The wetland is relatively undisturbed (has no diking, ditching, filling, cultivation, grazing, and has less than 10% cover of non-native plant species. (If non-native species are *Spartina*, see page 25) — At least ¾ of the landward edge of the wetland has a 100 ft buffer of shrub, forest, or un-grazed or un-mowed grassland. — The wetland has at least two of the following features: tidal channels, depressions with open water, or contiguous freshwater wetlands. Yes = **Category I** No = **Category II**	**Cat. I** **Cat. II**
SC 2.0. Wetlands of High Conservation Value (WHCV) SC 2.1. Has the WA Department of Natural Resources updated their website to include the list of Wetlands of High Conservation Value? Yes – Go to **SC 2.2** No – Go to **SC 2.3** SC 2.2. Is the wetland listed on the WDNR database as a Wetland of High Conservation Value? Yes = **Category I** No = **Not a WHCV** SC 2.3. Is the wetland in a Section/Township/Range that contains a Natural Heritage wetland? http://www1.dnr.wa.gov/nhp/refdesk/datasearch/wnhpwetlands.pdf Yes – **Contact WNHP/WDNR and go to SC 2.4** No = **Not a WHCV** SC 2.4. Has WDNR identified the wetland within the S/T/R as a Wetland of High Conservation Value and listed it on their website? Yes = **Category I** No = **Not a WHCV**	**Cat. I**
SC 3.0. Bogs Does the wetland (or any part of the unit) meet both the criteria for soils and vegetation in bogs? *Use the key below.* ***If you answer YES you will still need to rate the wetland based on its functions.*** SC 3.1. Does an area within the wetland unit have organic soil horizons, either peats or mucks, that compose 16 in or more of the first 32 in of the soil profile? Yes – Go to **SC 3.3** No – Go to **SC 3.2** SC 3.2. Does an area within the wetland unit have organic soils, either peats or mucks, that are less than 16 in deep over bedrock, or an impermeable hardpan such as clay or volcanic ash, or that are floating on top of a lake or pond? Yes – Go to **SC 3.3** No = **Is not a bog** SC 3.3. Does an area with peats or mucks have more than 70% cover of mosses at ground level, AND at least a 30% cover of plant species listed in Table 4? Yes = **Is a Category I bog** No – Go to **SC 3.4** **NOTE:** If you are uncertain about the extent of mosses in the understory, you may substitute that criterion by measuring the pH of the water that seeps into a hole dug at least 16 in deep. If the pH is less than 5.0 and the plant species in Table 4 are present, the wetland is a bog. SC 3.4. Is an area with peats or mucks forested (> 30% cover) with Sitka spruce, subalpine fir, western red cedar, western hemlock, lodgepole pine, quaking aspen, Engelmann spruce, or western white pine, AND any of the species (or combination of species) listed in Table 4 provide more than 30% of the cover under the canopy? Yes = **Is a Category I bog** No = **Is not a bog**	**Cat. I**

Wetland name or number C

SC 4.0. Forested Wetlands Does the wetland have at least 1 contiguous acre of forest that meets one of these criteria for the WA Department of Fish and Wildlife's forests as priority habitats? ***If you answer YES you will still need to rate the wetland based on its functions.*** — **Old-growth forests** (west of Cascade crest): Stands of at least two tree species, forming a multi-layered canopy with occasional small openings; with at least 8 trees/ac (20 trees/ha) that are at least 200 years of age OR have a diameter at breast height (dbh) of 32 in (81 cm) or more. — **Mature forests** (west of the Cascade Crest): Stands where the largest trees are 80- 200 years old OR the species that make up the canopy have an average diameter (dbh) exceeding 21 in (53 cm). Yes = **Category I** No = **Not a forested wetland for this section**	**Cat. I**
SC 5.0. Wetlands in Coastal Lagoons Does the wetland meet all of the following criteria of a wetland in a coastal lagoon? — The wetland lies in a depression adjacent to marine waters that is wholly or partially separated from marine waters by sandbanks, gravel banks, shingle, or, less frequently, rocks — The lagoon in which the wetland is located contains ponded water that is saline or brackish (> 0.5 ppt) during most of the year in at least a portion of the lagoon *(needs to be measured near the bottom)* Yes – Go to **SC 5.1** No = **Not a wetland in a coastal lagoon**	**Cat. I**
SC 5.1. Does the wetland meet all of the following three conditions? — The wetland is relatively undisturbed (has no diking, ditching, filling, cultivation, grazing), and has less than 20% cover of aggressive, opportunistic plant species (see list of species on p. 100). — At least ¾ of the landward edge of the wetland has a 100 ft buffer of shrub, forest, or un-grazed or un-mowed grassland. — The wetland is larger than $^{1}/_{10}$ ac (4350 ft^2) Yes = **Category I** No = **Category II**	**Cat. II**
SC 6.0. Interdunal Wetlands Is the wetland west of the 1889 line (also called the Western Boundary of Upland Ownership or WBUO)? ***If you answer yes you will still need to rate the wetland based on its habitat functions.*** In practical terms that means the following geographic areas: — Long Beach Peninsula: Lands west of SR 103 — Grayland-Westport: Lands west of SR 105 — Ocean Shores-Copalis: Lands west of SR 115 and SR 109 Yes – Go to **SC 6.1** No = **not an interdunal wetland for rating**	**Cat I**
SC 6.1. Is the wetland 1 ac or larger and scores an 8 or 9 for the habitat functions on the form (rates H,H,H or H,H,M for the three aspects of function)? Yes = **Category I** No – Go to **SC 6.2**	**Cat. II**
SC 6.2. Is the wetland 1 ac or larger, or is it in a mosaic of wetlands that is 1 ac or larger? Yes = **Category II** No – Go to **SC 6.3**	**Cat. III**
SC 6.3. Is the unit between 0.1 and 1 ac, or is it in a mosaic of wetlands that is between 0.1 and 1 ac? Yes = **Category III** No = **Category IV**	**Cat. IV**
Category of wetland based on Special Characteristics If you answered No for all types, enter "Not Applicable" on Summary Form	N/A

Wetland name or number C

This page left blank intentionally