South Norway Hill Park Restoration Map

December 2019

Restoration Management Units

Restoration Site

- Active Restoration 0 acres
- Future Restoration 9.9 acres

Parks / Open Spaces

Trails

- Official Trails
- Informal Trails
- BMX Bike Park

Ten Foot Contours

Streams

- Open
- Pipe

City Limits

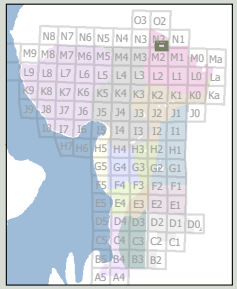

N

0 60 120

Feet

GREEN KIRKLAND PARTNERSHIP

CITY OF KIRKLAND WASHINGTON

Author: Parks/IT

Name: GKP_RMU_SNorwayHill_12.19.2019

Date Saved: 1/2/2020 4:23:02 PM

M:\Parks\Staff\Ina\MXD\Parks\SNorwayHill\GKP_RMU_SNorwayHill_12.19.2019.mxd

Produced by the City of Kirkland. © 2020, the City of Kirkland, all rights reserved. No warranties of any sort, including but not limited to accuracy, fitness or merchantability, accompany this product.

South Norway Hill Park Restoration Map

December 2019

Restoration Management Units

Restoration Site

Active Restoration
0 acres

Future Restoration
9.9 acres

Parks / Open Spaces

Trails

Official Trails

Informal Trails

BMX Bike Park

Ten Foot Contours

Streams

Open

Pipe

City Limits

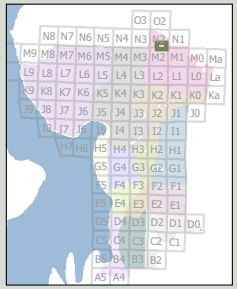

N

0 60 120

Feet

GREEN KIRKLAND PARTNERSHIP

CITY OF KIRKLAND WASHINGTON

Author: Parks/IT
Name: GKP_RMU_SNorwayHill_12.19.2019
Date Saved: 1/2/2020 4:23:02 PM

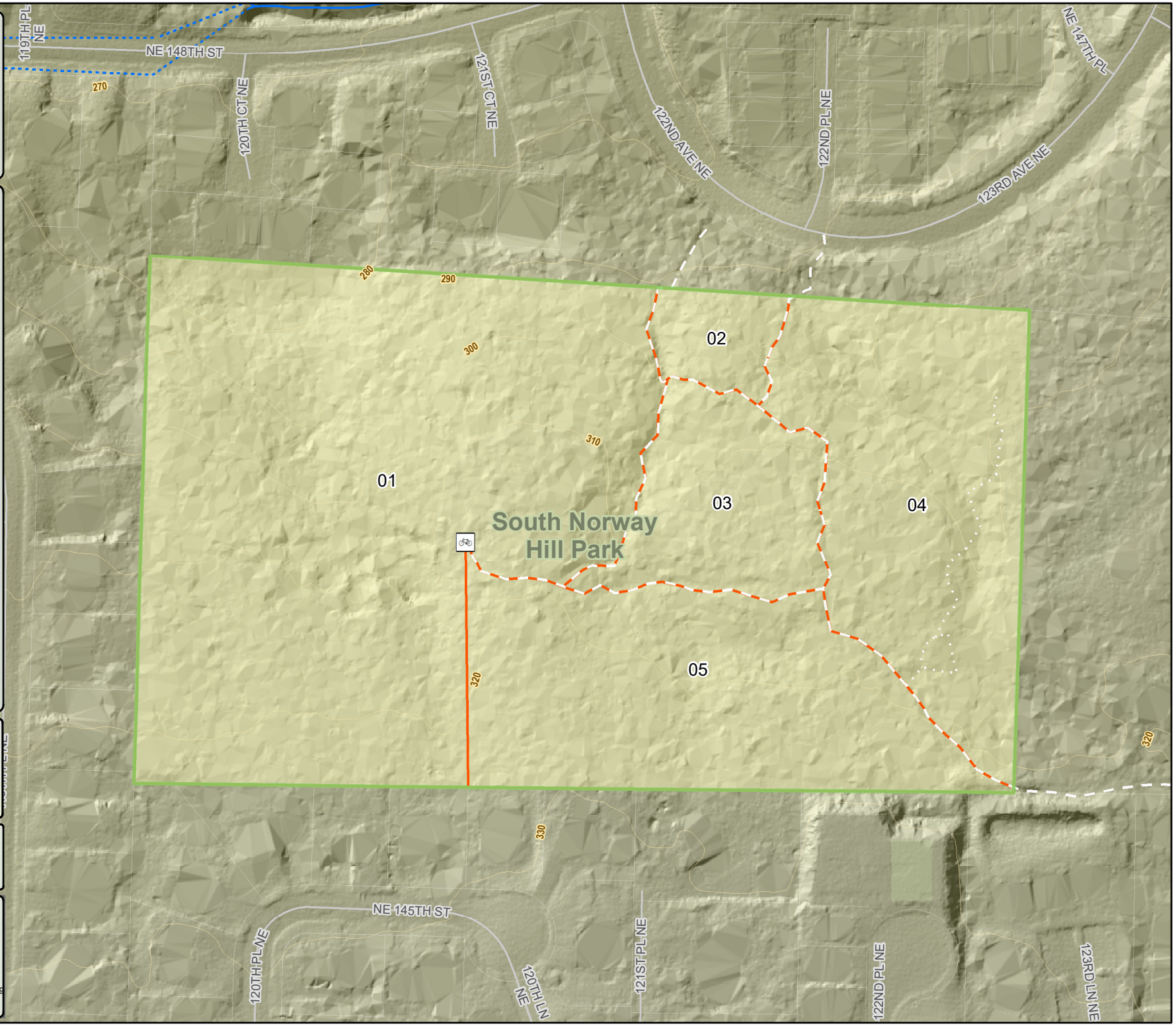

M:\Parks\Staff\Ina\MXD\Parks\SNorwayHill\GKP_RMU_SNorwayHill_12.19.2019.mxd

Produced by the City of Kirkland. © 2020, the City of Kirkland, all rights reserved. No warranties of any sort, including but not limited to accuracy, fitness or merchantability, accompany this product.