# North Rose Hill Woodlands Restoration Map

**December 2019**

Restoration Management Units

**Restoration Site**

Active Restoration 2.9 acres

Future Restoration 18.4 acres

Parks / Open Spaces

Trails

Ten Foot Contours

Streams

Open

Pipe

City Limits

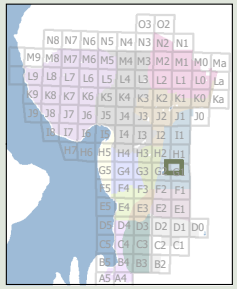

N

0 110 220

Feet

GREEN KIRKLAND PARTNERSHIP

CITY OF KIRKLAND WASHINGTON

Author: Parks/IT

Name: GKP_RMU_NRoseHill_10302019

Date Saved: 1/2/2020 2:23:24 PM

Produced by the City of Kirkland. © 2020, the City of Kirkland, all rights reserved. No warranties of any sort, including but not limited to accuracy, fitness or merchantability, accompany this product.

# North Rose Hill Woodlands Restoration Map

**December 2019**

Restoration Management Units

**Restoration Site**

Active Restoration 2.9 acres

Future Restoration 18.4 acres

Parks / Open Spaces

Trails

Ten Foot Contours

Streams

Open

Pipe

City Limits

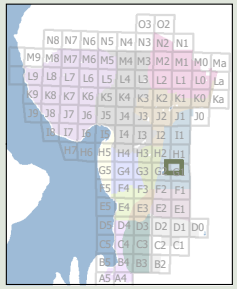

N

0 110 220

Feet

GREEN KIRKLAND PARTNERSHIP

CITY OF KIRKLAND WASHINGTON

Author: Parks/IT

Name: GKP_RMU_NRoseHill_10302019

Date Saved: 1/2/2020 2:23:24 PM

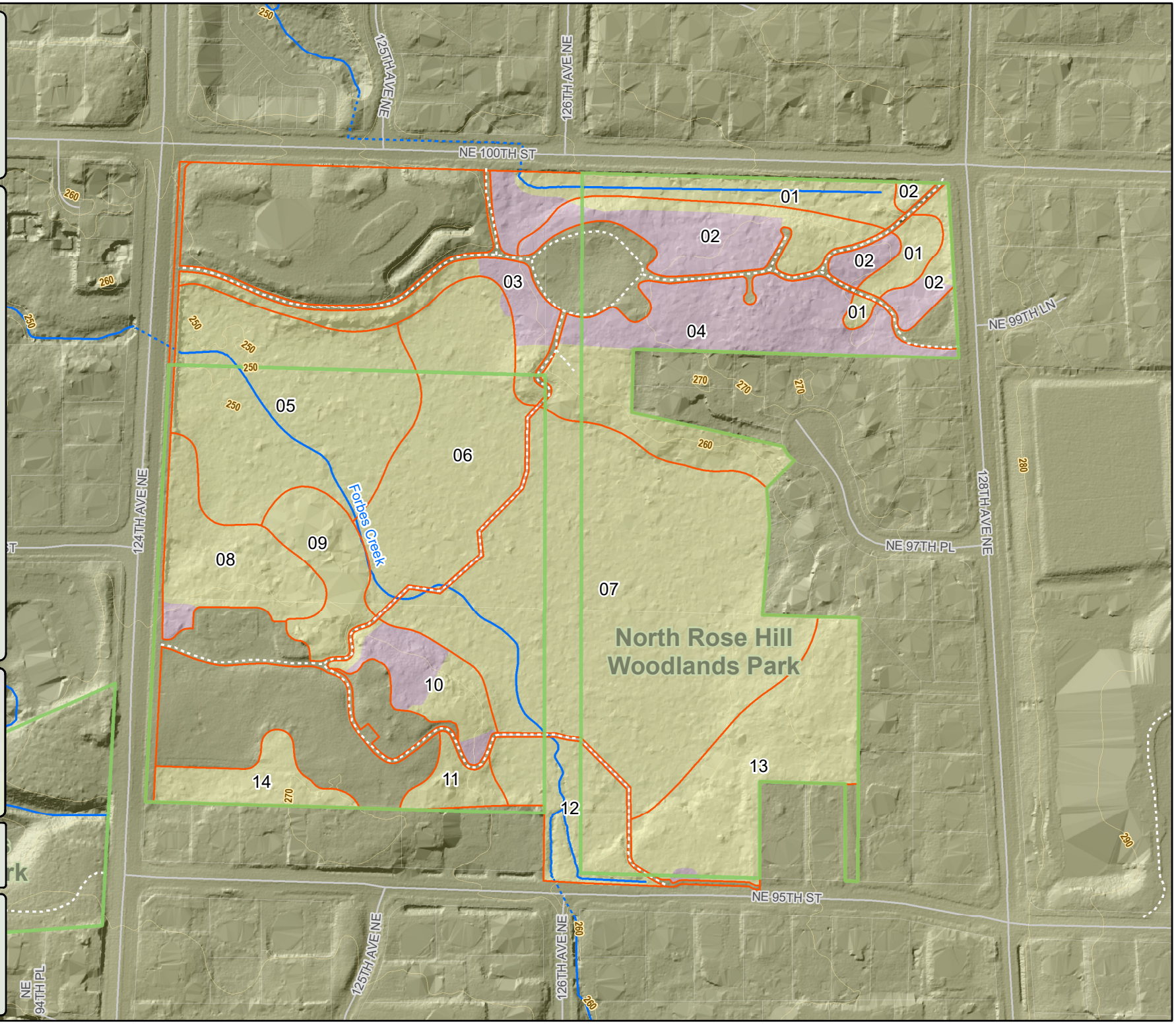




Produced by the City of Kirkland. © 2020, the City of Kirkland, all rights reserved. No warranties of any sort, including but not limited to accuracy, fitness or merchantability, accompany this product.