Juanita Bay Park Restoration Map

December 2019

Restoration Management Units

Restoration Site

Active Restoration 21.7 acres

Future Restoration 76.7 acres

Parks / Open Spaces

Ten Foot Contours

Streams

Open

Pipe

ENV_AMPSites BW

City Limits

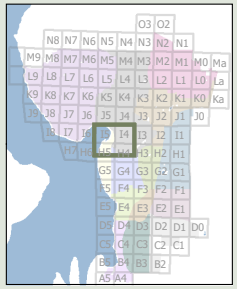

N

0 300 600

Feet

GREEN KIRKLAND PARTNERSHIP

CITY OF KIRKLAND WASHINGTON

Author: Parks/IT

Name: GKP_RMU_JBayAll_110519

Date Saved: 1/2/2020 12:57:35 PM

M:\Parks\Staff\Ina\MXD\Parks\JBay\JBayAll\GKP_RMU_JBayAll_110519.mxd

Produced by the City of Kirkland. © 2020, the City of Kirkland, all rights reserved. No warranties of any sort, including but not limited to accuracy, fitness or merchantability, accompany this product.

Juanita Bay Park Restoration Map

December 2019

Restoration Management Units

Restoration Site

Active Restoration 21.7 acres

Future Restoration 76.7 acres

Parks / Open Spaces

Ten Foot Contours

Streams

Open

Pipe

ENV_AMPSites BW

City Limits

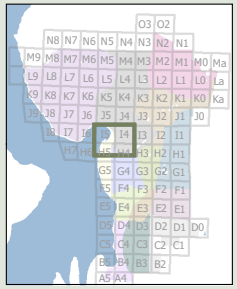

N

0 300 600

Feet

GREEN KIRKLAND PARTNERSHIP

CITY OF KIRKLAND WASHINGTON

Author: Parks/IT

Name: GKP_RMU_JBayAll_110519

Date Saved: 1/2/2020 12:57:35 PM

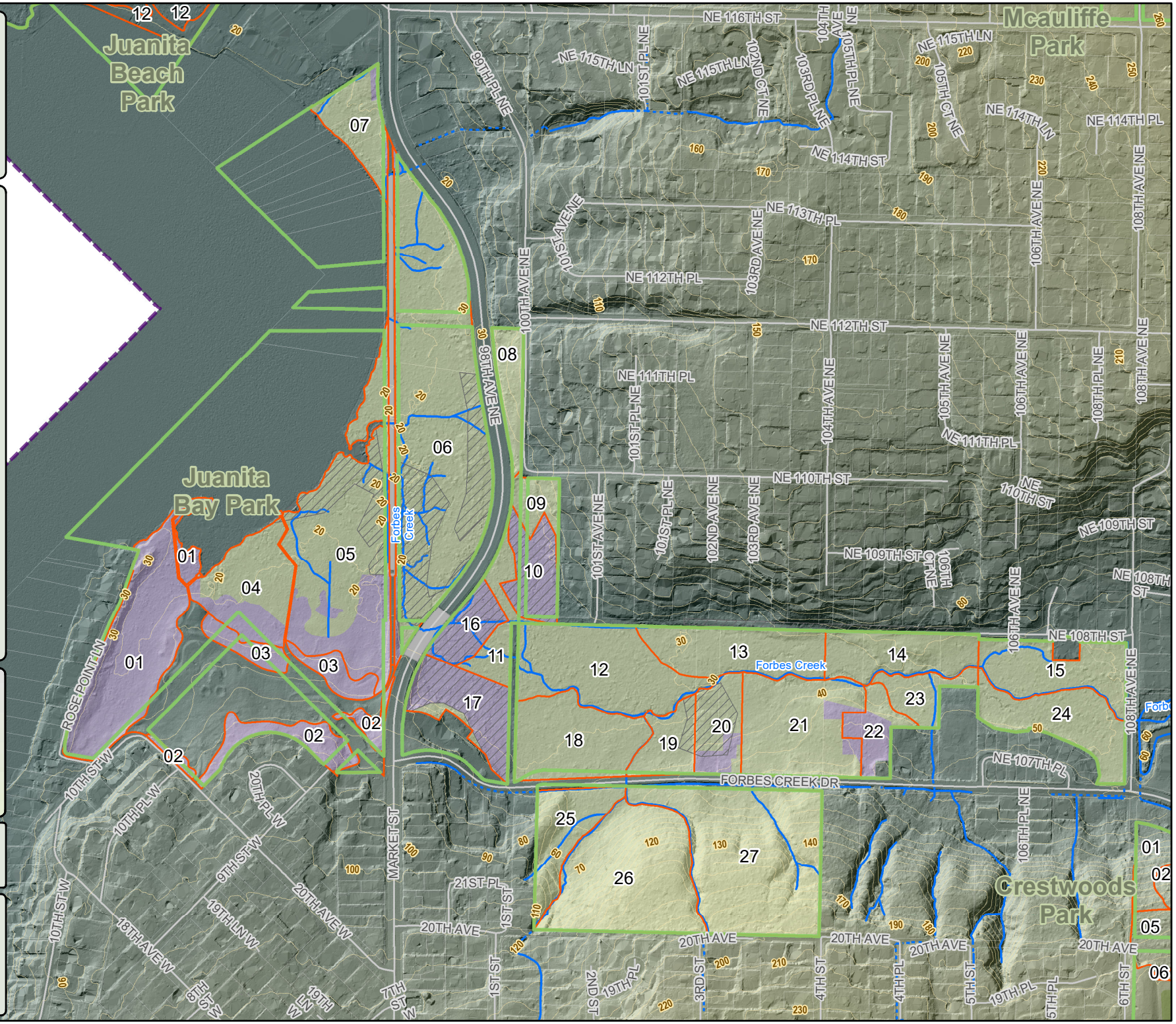

M:\Parks\Staff\Ina\MXD\Parks\JBay\JBayAll\GKP_RMU_JBayAll_110519.mxd

Produced by the City of Kirkland. © 2020, the City of Kirkland, all rights reserved. No warranties of any sort, including but not limited to accuracy, fitness or merchantability, accompany this product.