Everest Park Restoration Map

December 2019

Restoration Management Units

Restoration Site

- Active Restoration 4.5 acres
- Future Restoration 8.9 acres
- Parks / Open Spaces
- Trails
- Ten Foot Contours

Streams

- Open
- Pipe
- City Limits

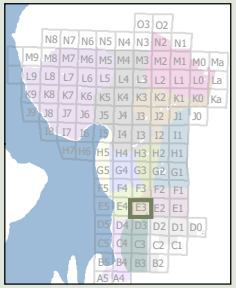

N

0 160 320

Feet

GREEN KIRKLAND PARTNERSHIP

CITY OF KIRKLAND WASHINGTON

Author: Parks/IT
Name: GKP_RMU_Everest_091619
Date Saved: 9/16/2019 10:04:06 AM

M:\Parks\Staff\Ina\MXD\Parks\Everest\GKP_RMU_Everest_091619.mxd

Produced by the City of Kirkland. © 2019, the City of Kirkland, all rights reserved. No warranties of any sort, including but not limited to accuracy, fitness or merchantability, accompany this product.

Everest Park Restoration Map

December 2019

Restoration Management Units

Restoration Site

- Active Restoration 4.5 acres
- Future Restoration 8.9 acres

Parks / Open Spaces

Trails

Ten Foot Contours

Streams

- Open
- Pipe

City Limits

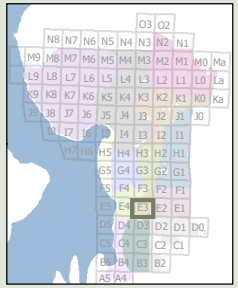

N

0 160 320

Feet

GREEN KIRKLAND PARTNERSHIP

CITY OF KIRKLAND WASHINGTON

Author: Parks/IT

Name: GKP_RMU_Everest_091619

Date Saved: 9/16/2019 10:04:06 AM

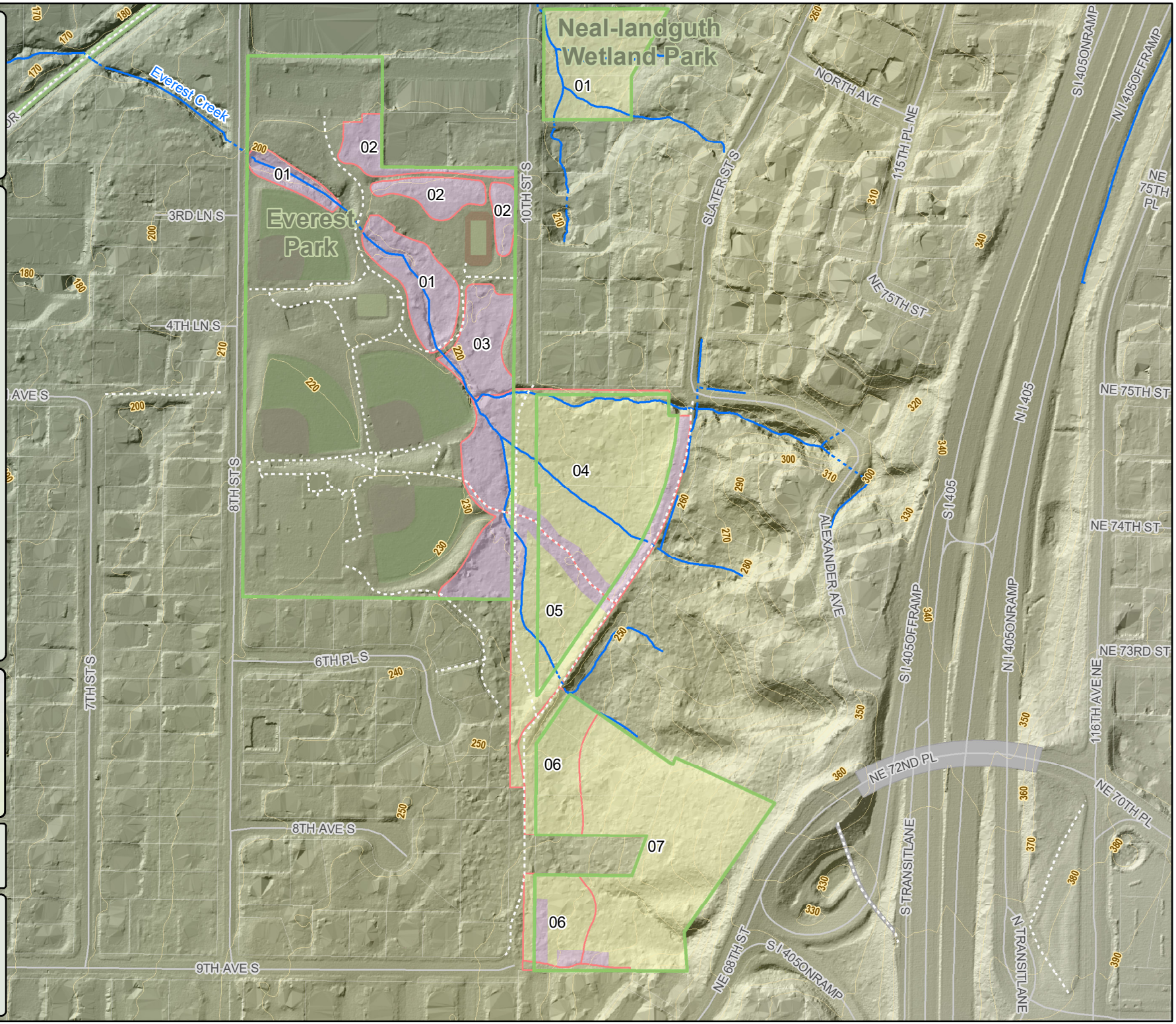

M:\Parks\Staff\Ina\MXD\Parks\Everest\GKP_RMU_Everest_091619.mxd

Produced by the City of Kirkland. © 2019, the City of Kirkland, all rights reserved. No warranties of any sort, including but not limited to accuracy, fitness or merchantability, accompany this product.