TOTEM LAKE URBAN CENTER ENHANCEMENT+ MULTIMODAL TRANSPORTATION NETWORK PLAN

EXISTING CONDITIONS GAP ANALYSIS

BICYCLE & PEDESTRIAN NETWORK GAPS

- Spot Gap
- Bicycle Network Gap
- Pedestrian Network Gap

BICYCLE & PEDESTRIAN NETWORK

- Existing On-Street Bicycle Facility
- Existing Trail
- Proposed Trail
- Possible New Road Connection

BASE

- Buildings
- Water
- Parks
- Study Area
- City Boundary

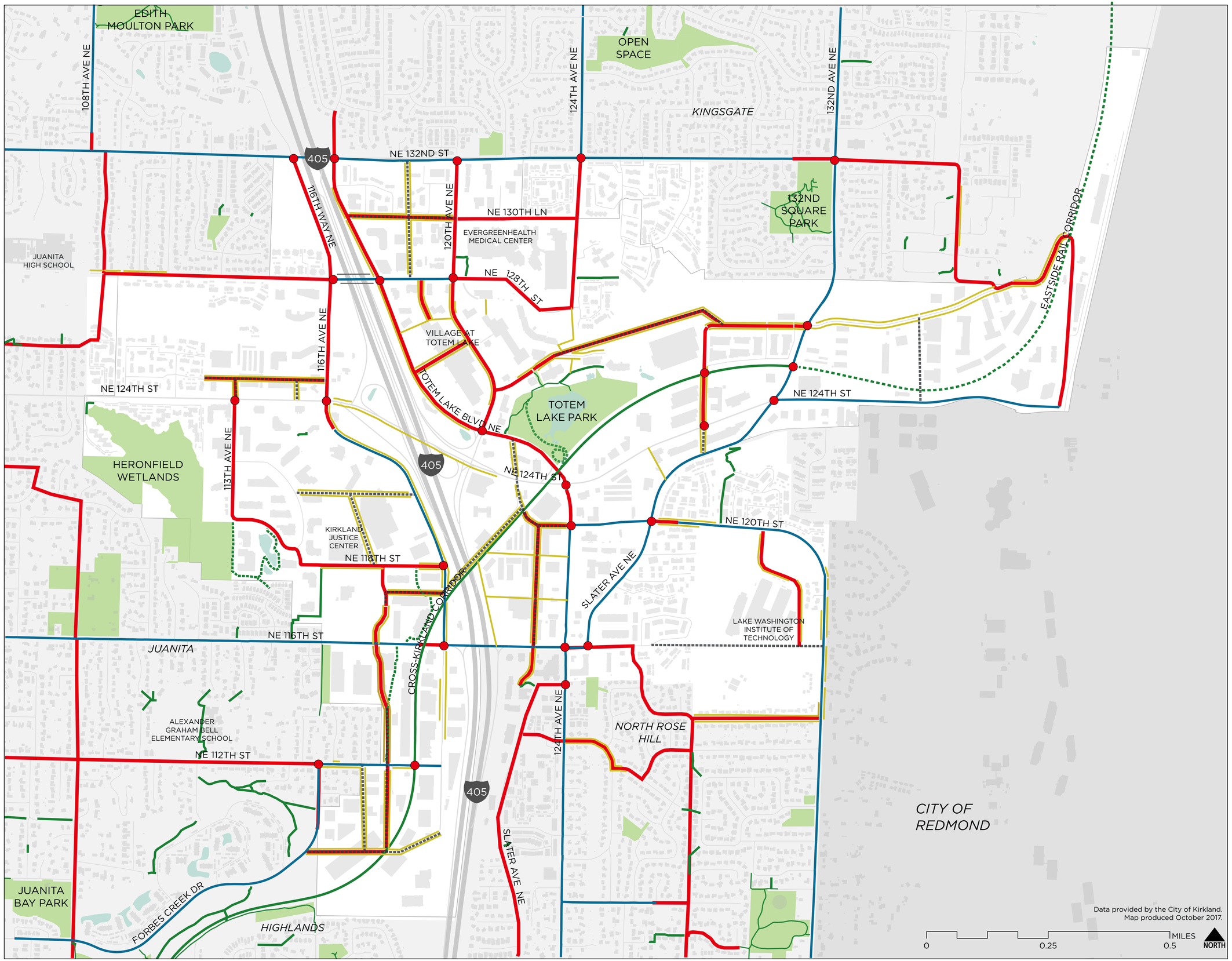

Data provided by the City of Kirkland.
Map produced October 2017.

alta PLANNING + DESIGN

PLACE

CITY OF KIRKLAND WASHINGTON

TOTEM LAKE URBAN CENTER ENHANCEMENT+ MULTIMODAL TRANSPORTATION NETWORK PLAN

FUTURE CONDITIONS GAP ANALYSIS

BICYCLE & PEDESTRIAN NETWORK GAPS

- Spot Gap
- Bicycle Network Gap
- Pedestrian Network Gap

BICYCLE & PEDESTRIAN NETWORK

- Existing On-Street Bicycle Facility
- Proposed On-Street Bicycle Facility
- Existing Trail
- Proposed Trail
- Possible New Road Connection

BASE

- Buildings
- Water
- Parks
- Study Area
- City Boundary

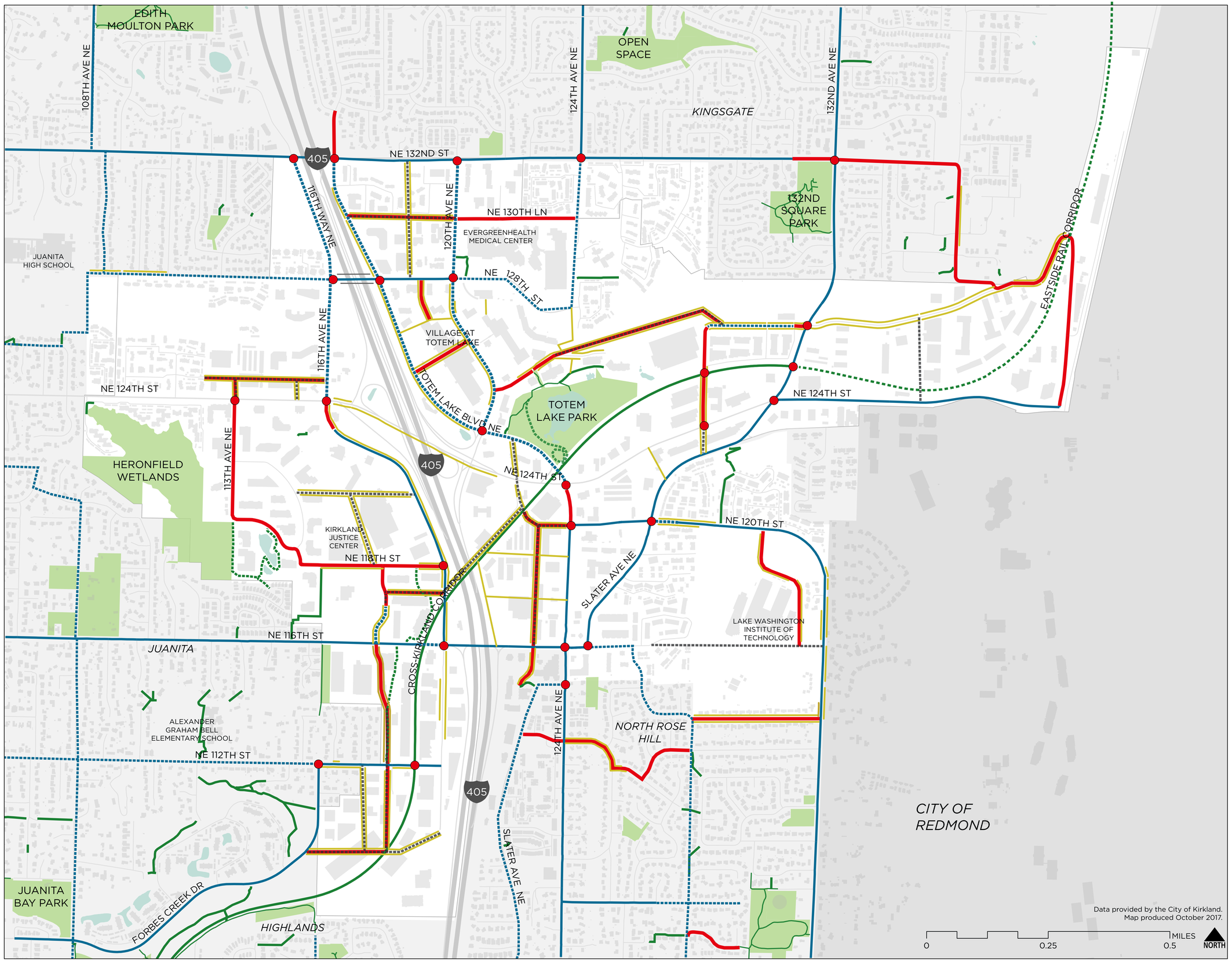

Data provided by the City of Kirkland.
Map produced October 2017.

alta PLANNING + DESIGN

PLACE

CITY OF KIRKLAND WASHINGTON

TOTEM LAKE URBAN CENTER ENHANCEMENT+ MULTIMODAL TRANSPORTATION NETWORK PLAN

NETWORK HIERARCHY

PEDESTRIAN

Citywide Network

- Existing Sidewalks
- Sidewalks One Side
- New Sidewalks
- Intersection Improvement

BASE

- Buildings
- Redevelopment Parcels
- Water
- Parks
- Study Area
- City Boundary

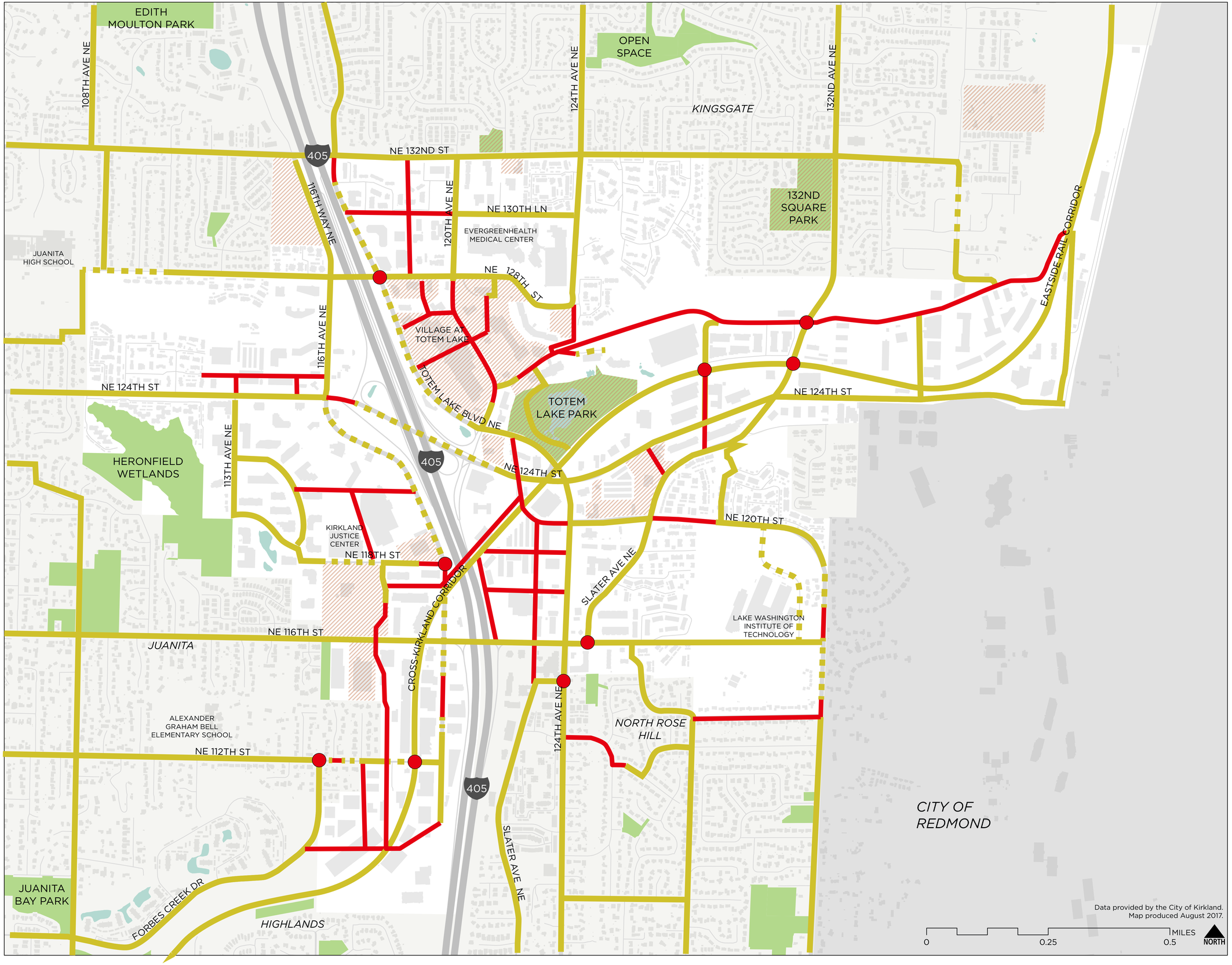

alta PLANNING + DESIGN

PLACE

CITY OF KIRKLAND WASHINGTON

TOTEM LAKE URBAN CENTER ENHANCEMENT+ MULTIMODAL TRANSPORTATION NETWORK PLAN

NETWORK HIERARCHY

BICYCLE

AAA Citywide Network

- Existing Facility Adequate
- Upgrade Existing Facility
- New Facility
- Intersection Improvement

Local Network

- Existing Facility Adequate
- New Facility

BASE

- Buildings
- Redevelopment Parcels
- Water
- Parks
- Study Area
- City Boundary

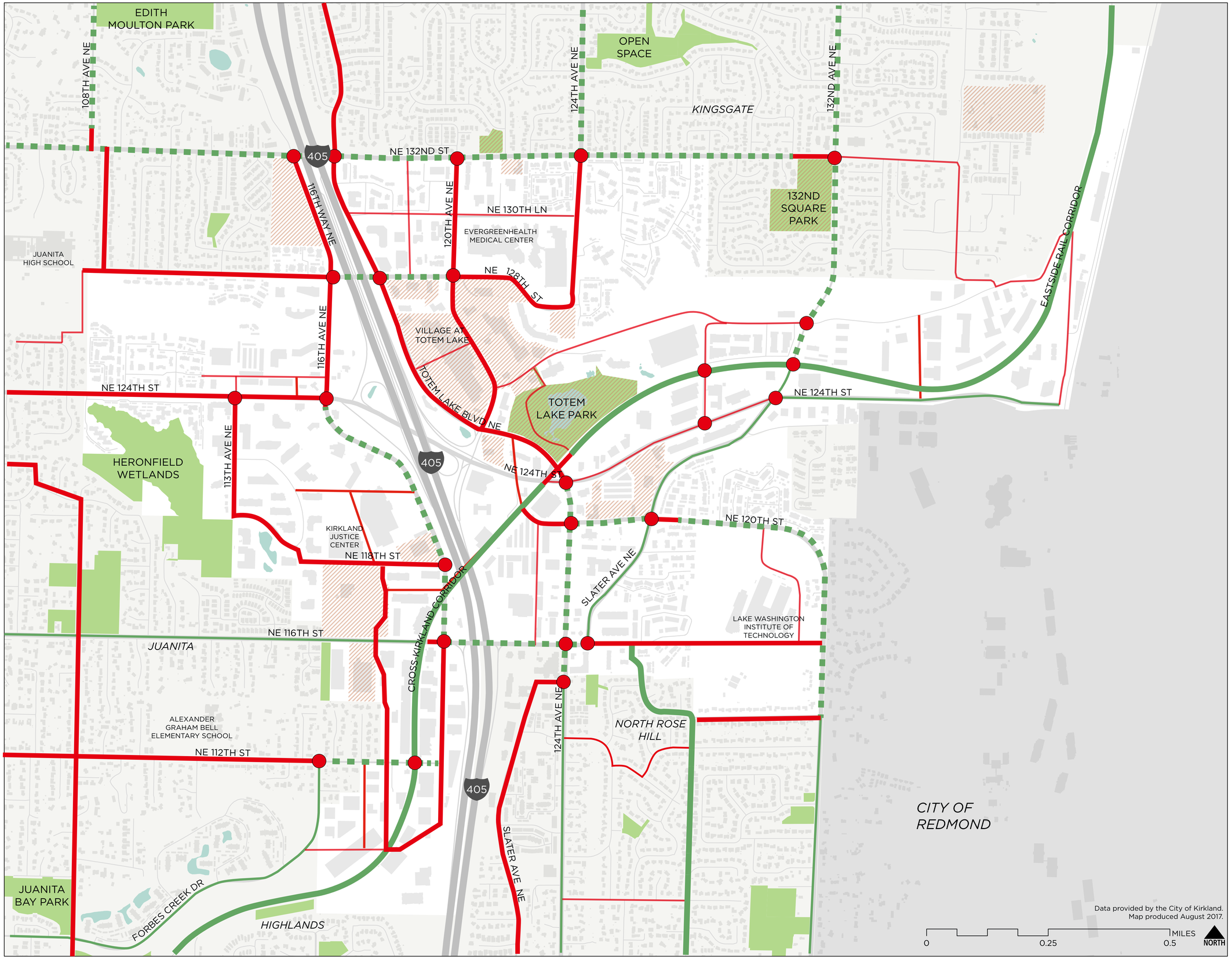

alta PLANNING + DESIGN

CITY OF KIRKLAND WASHINGTON

PLACE

TOTEM LAKE URBAN CENTER ENHANCEMENT+ MULTIMODAL TRANSPORTATION NETWORK PLAN

NETWORK HIERARCHY

Transit

- Bus Rapid Transit
- Frequent All Day Service
- All Day Service
- Demand Response Transit

BASE

- Buildings
- Redevelopment Parcels
- Water
- Parks
- Study Area
- City Boundary

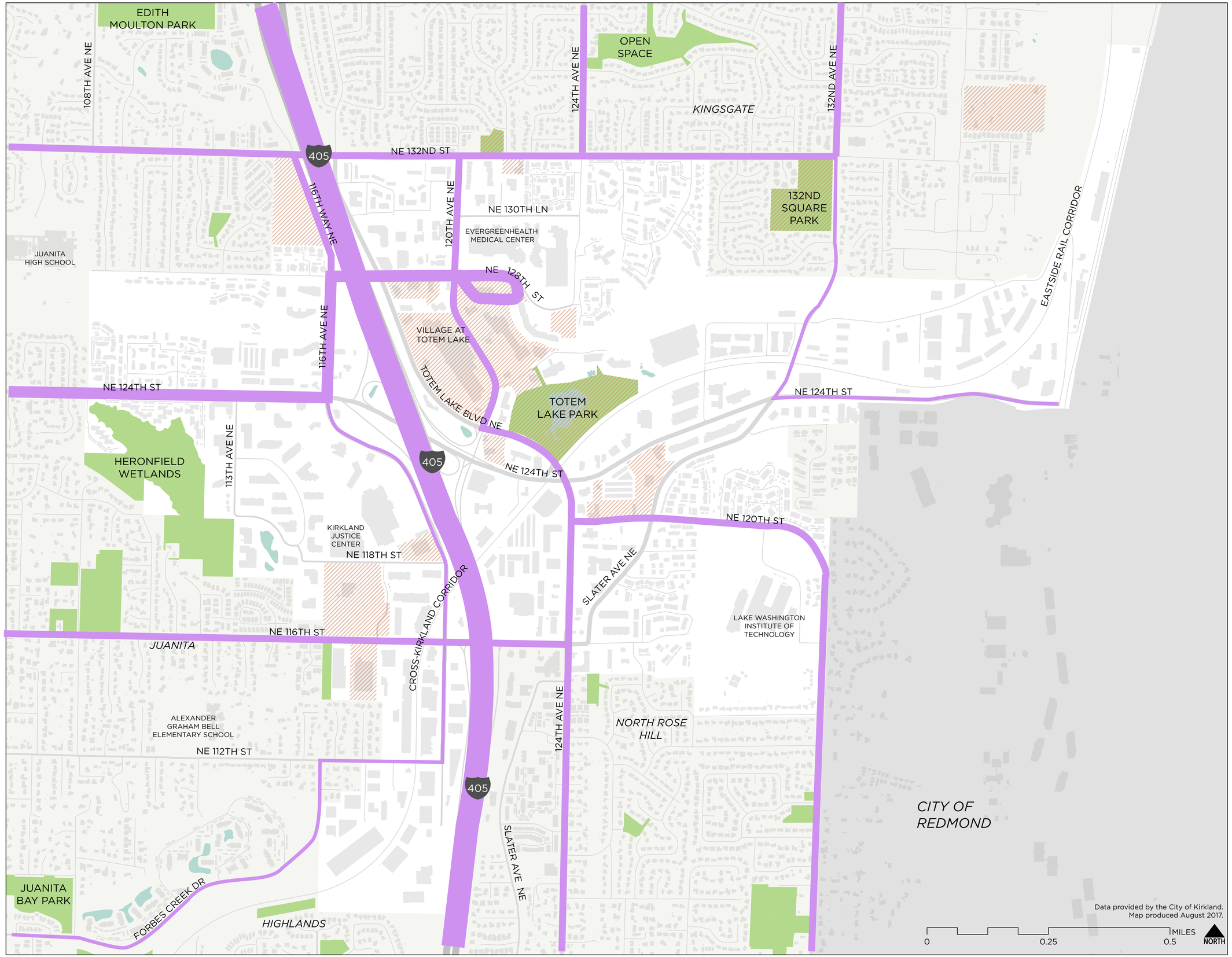

Data provided by the City of Kirkland.
Map produced August 2017.

alta PLANNING + DESIGN

PLACE

CITY OF KIRKLAND WASHINGTON

TOTEM LAKE URBAN CENTER ENHANCEMENT+ MULTIMODAL TRANSPORTATION NETWORK PLAN

NETWORK HIERARCHY

Vehicular

- Interstate
- Principal Arterial
- Minor Arterial
- Collector
- Local

BASE

- Buildings
- Redevelopment Parcels
- Water
- Parks
- Study Area
- City Boundary

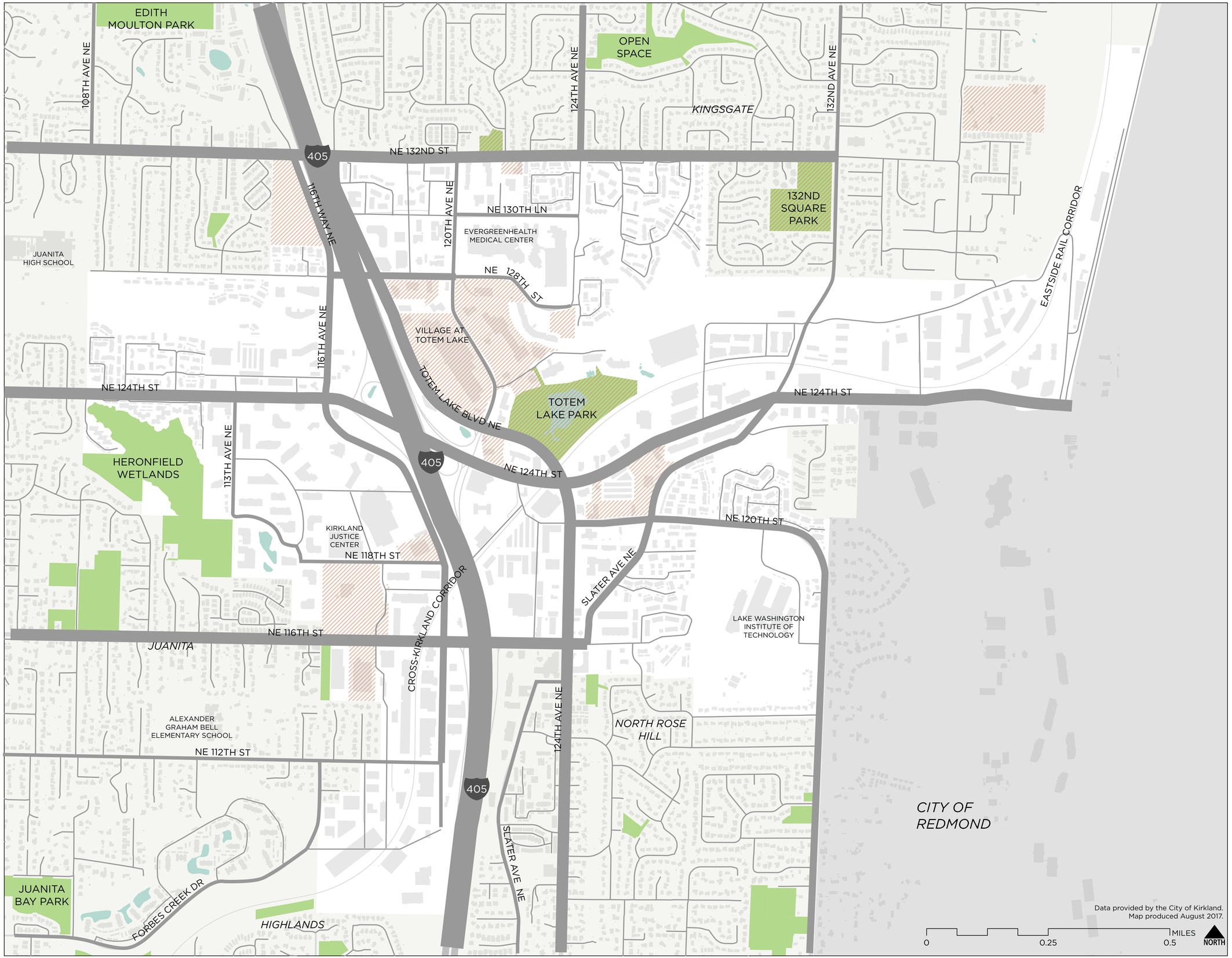

Data provided by the City of Kirkland.
Map produced August 2017.

alta PLANNING + DESIGN

PLACE

CITY OF KIRKLAND WASHINGTON