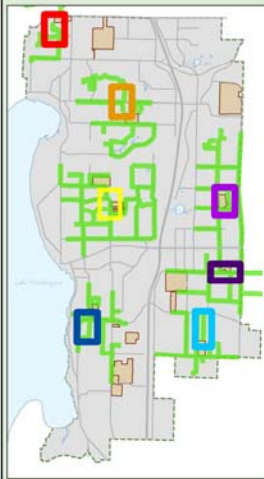
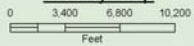


CNM 0067 | Elementary School Walk Route Enhancements



Vicinity Map



JUANITA



A.G. BELL



PETER KIRK



LAKEVIEW



MARK TWAIN



BEN FRANKLIN

BEN FRANKLIN




ROSE HILL

Map Legend

- School Walk Routes
- Existing Sidewalk or Path
- Fire Station
- Building Footprint
- Tax Parcel Boundary
- Street Centerline
- Pavement Edge
- Park
- School



Produced by the City of Kirkland.
 © 2009, the City of Kirkland, all rights reserved.
 No warranties of any sort, including but not limited to accuracy,
 fitness or merchantability, accompany this product.



CNM 0067 | Elementary School Walk Route Enhancements



- Map Legend**
- Existing Sidewalk
 - Fire Station
 - City of Kirkland Boundary
 - Building Footprint
 - Railroad Centerline
 - Dock/Pier
 - Lake
 - Tax Parcel Boundary
 - Street Centerline
 - Park
 - School
 - Address Point
 - Tax Parcels



Produced by the City of Kirkland
© 2009, the City of Kirkland, all rights reserved.
No warranties of any sort, including but not limited to accuracy,
fitness or merchantability, accompany this product.

-Print Date: 1/4/2011

-Location: I:\SRV-FILE01\Data\Pw\CIP group\Project Files\NM\CNM0067 Elementary School Walk Route Enhancements\CORR\Resident\Ben Franklin\Ben Franklin 125th Avenue NE.mxd