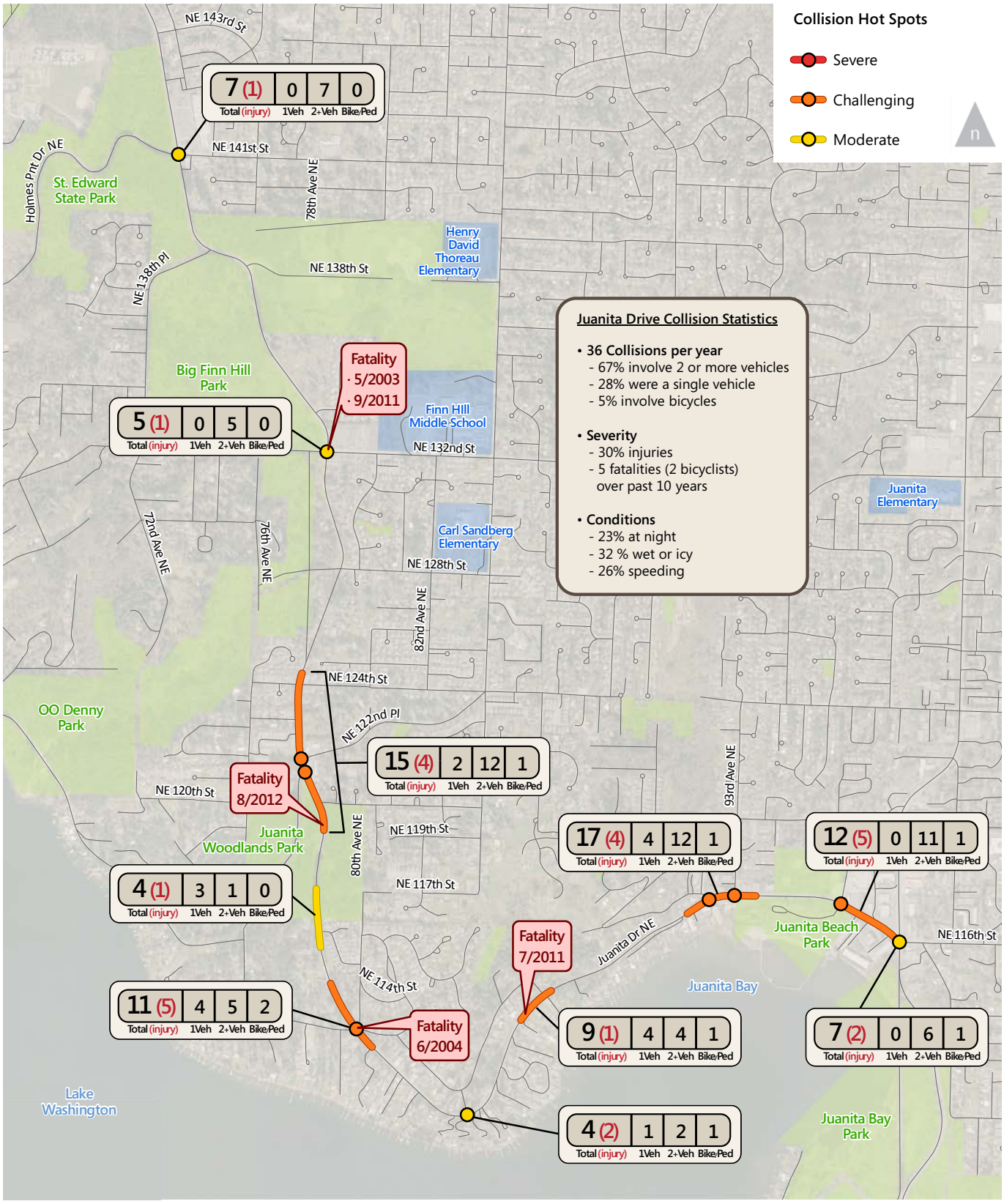

DRAFT (June 12, 2013)

Juanita Drive Corridor Study
Collisions (2009 - 2012)

FEHR PEERS

\\Fpse03\fpse2\Data2\2013Projects\SE13-0292_JuanitaDrive_MP_Corridor_Study\Graphics\Draft\GIS\MXD\Figures\Collisions.mxd

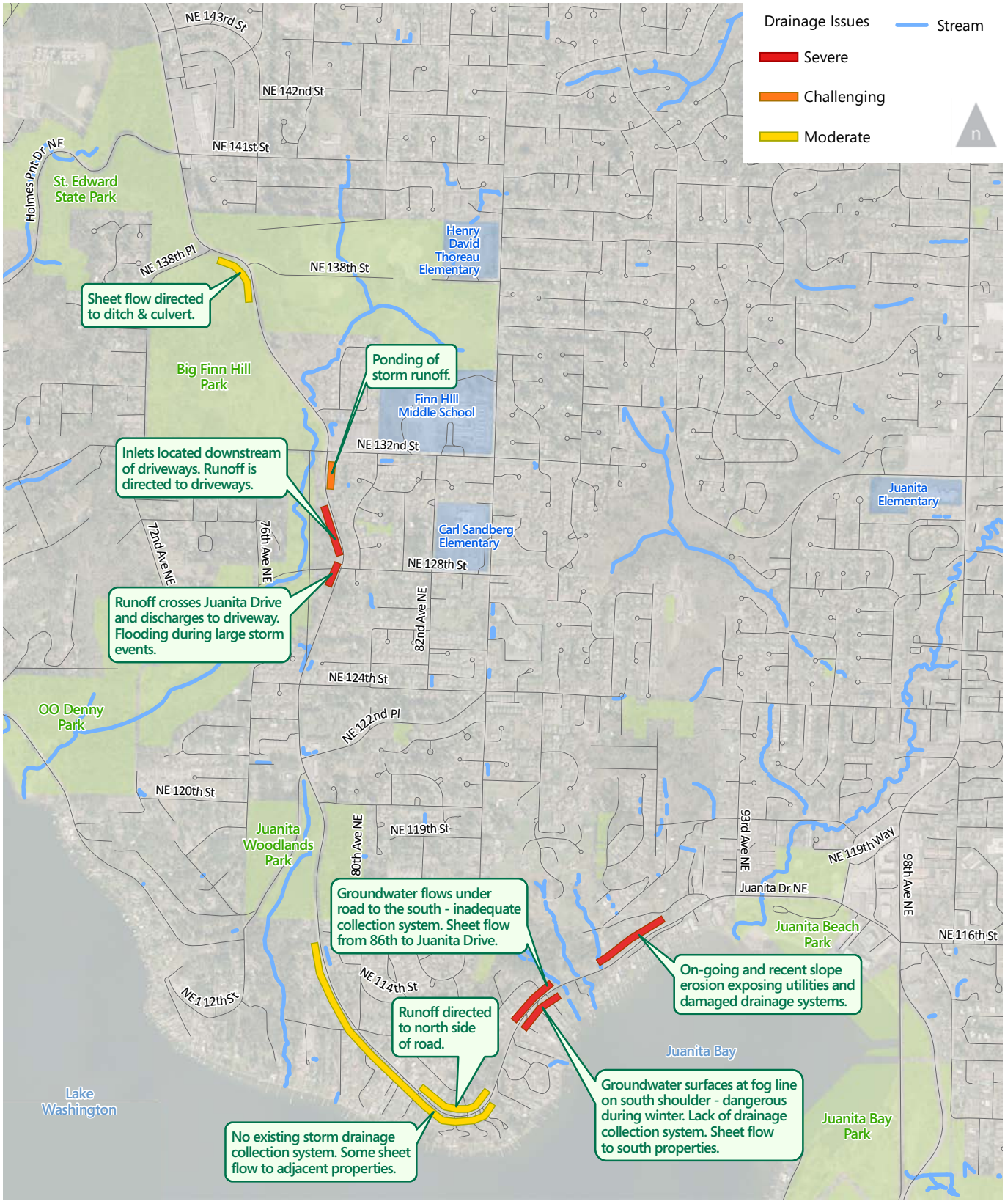

DRAFT (June 12, 2013)

Juanita Drive Corridor Study
Drainage Issues and Concerns

FEHR PEERS

\\Fpse03\fpse2\Data2\2013Projects\SE13-0292_JuanitaDrive_MP_Corridor_Study\Graphics\Draft\GIS\MXD\Figures\Drainage.mxd

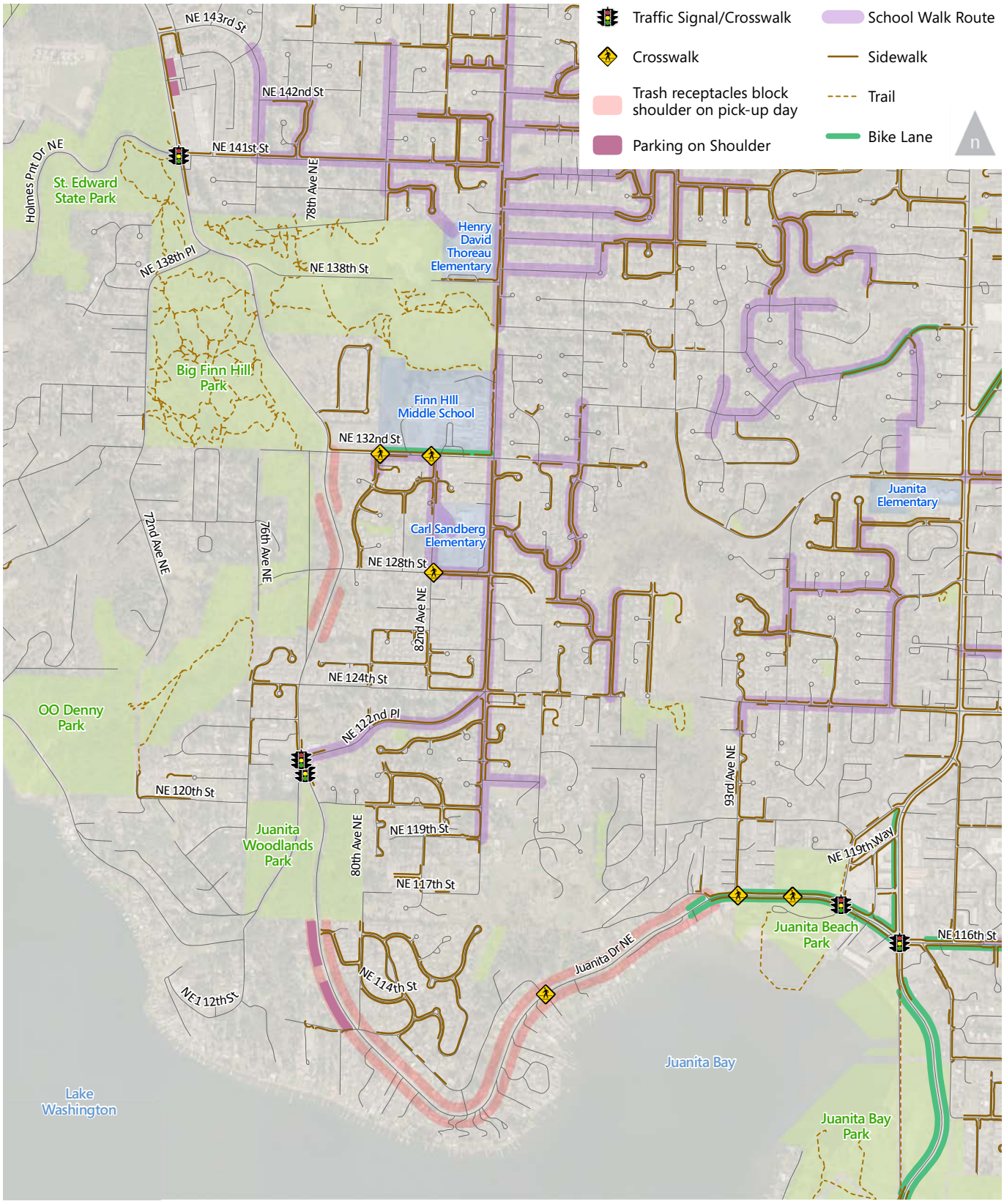

DRAFT (June 12, 2013)

Juanita Drive Corridor Study
Bicycle and Pedestrian Facilities

FEHR PEERS

\\Fpse03\fpse2\Data2\2013Projects\SE13-0292_JuanitaDrive_MP_Corridor_Study\Graphics\Draft\GIS\MXD\Figures\PedBikeFacilities.mxd

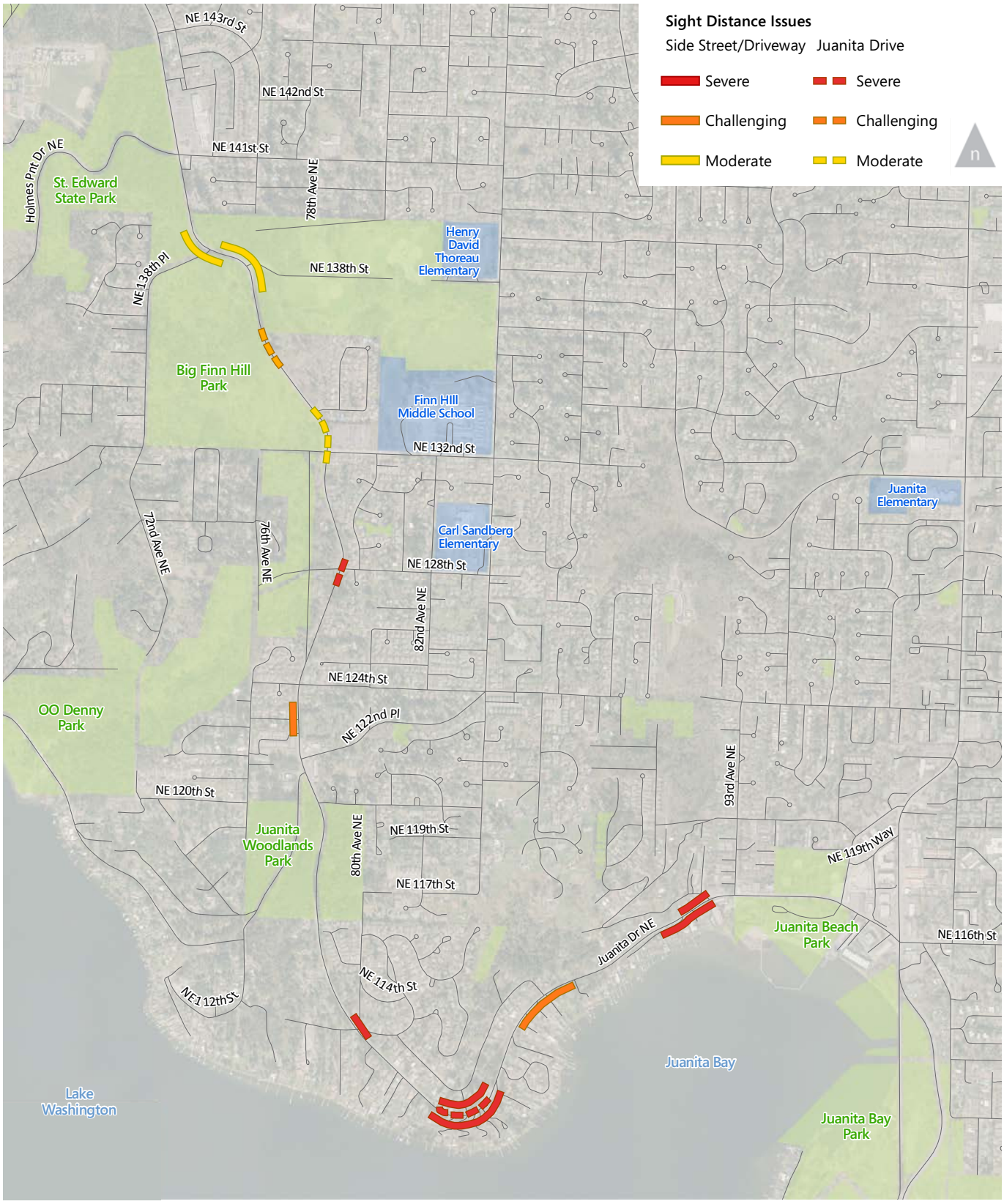

DRAFT (June 12, 2013)

Juanita Drive Corridor Study
Sight Distance Issues and Concerns

FEHR PEERS

\\Fpse03\fpse2\Data2\2013Projects\SE13-0292_JuanitaDrive_MP_Corridor_Study\Graphics\Draft\GIS\MXD\Figures\SightDistance.mxd

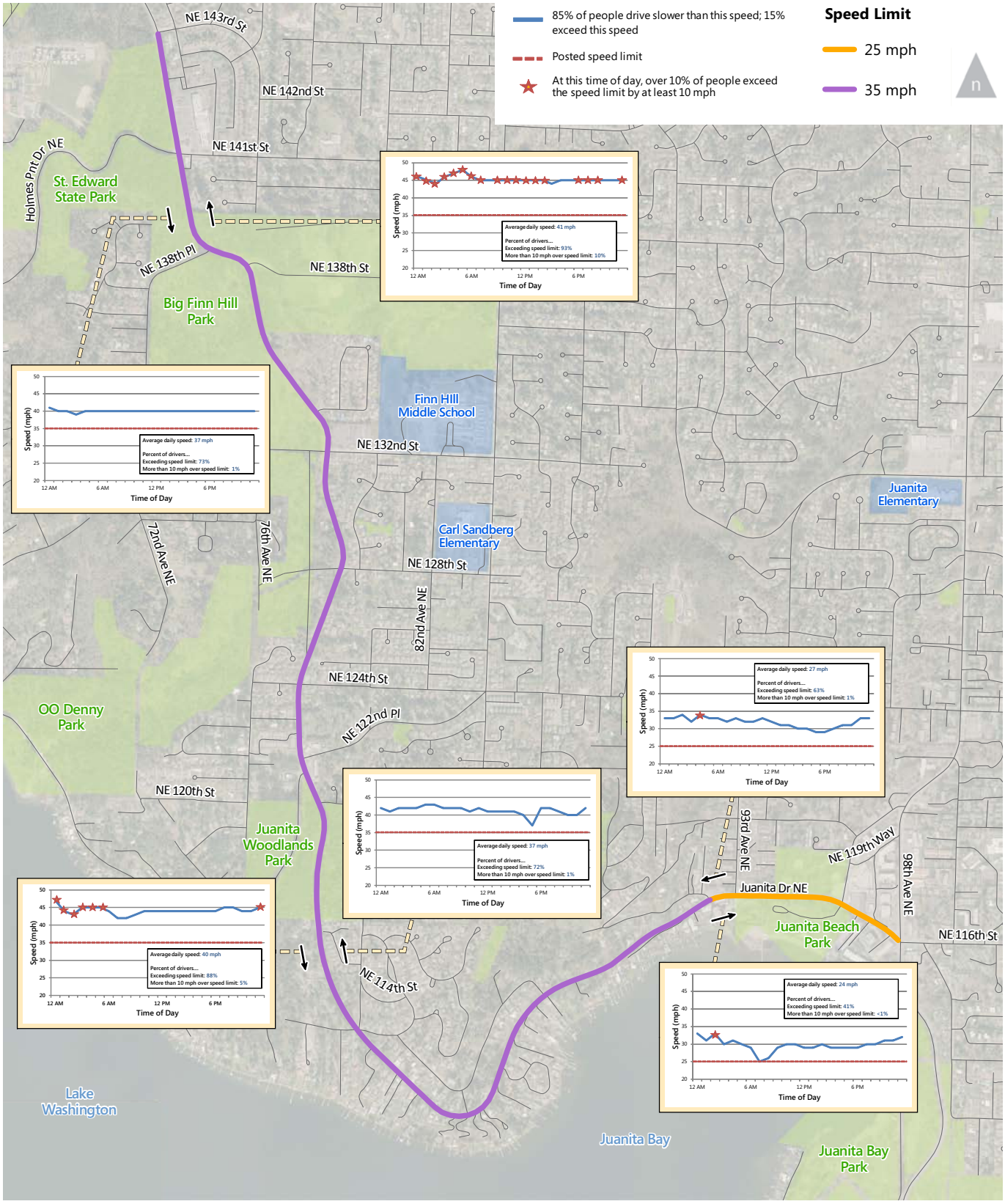

DRAFT (June 12, 2013)

Juanita Drive Corridor Study
Weekday Vehicle Speeds

FEHR PEERS

\\Fpse03\fpse2\Data2\2013Projects\SE13-0292_JuanitaDrive_MP_Corridor_Study\Graphics\Draft\GIS\MXD\Figures\Speed.mxd

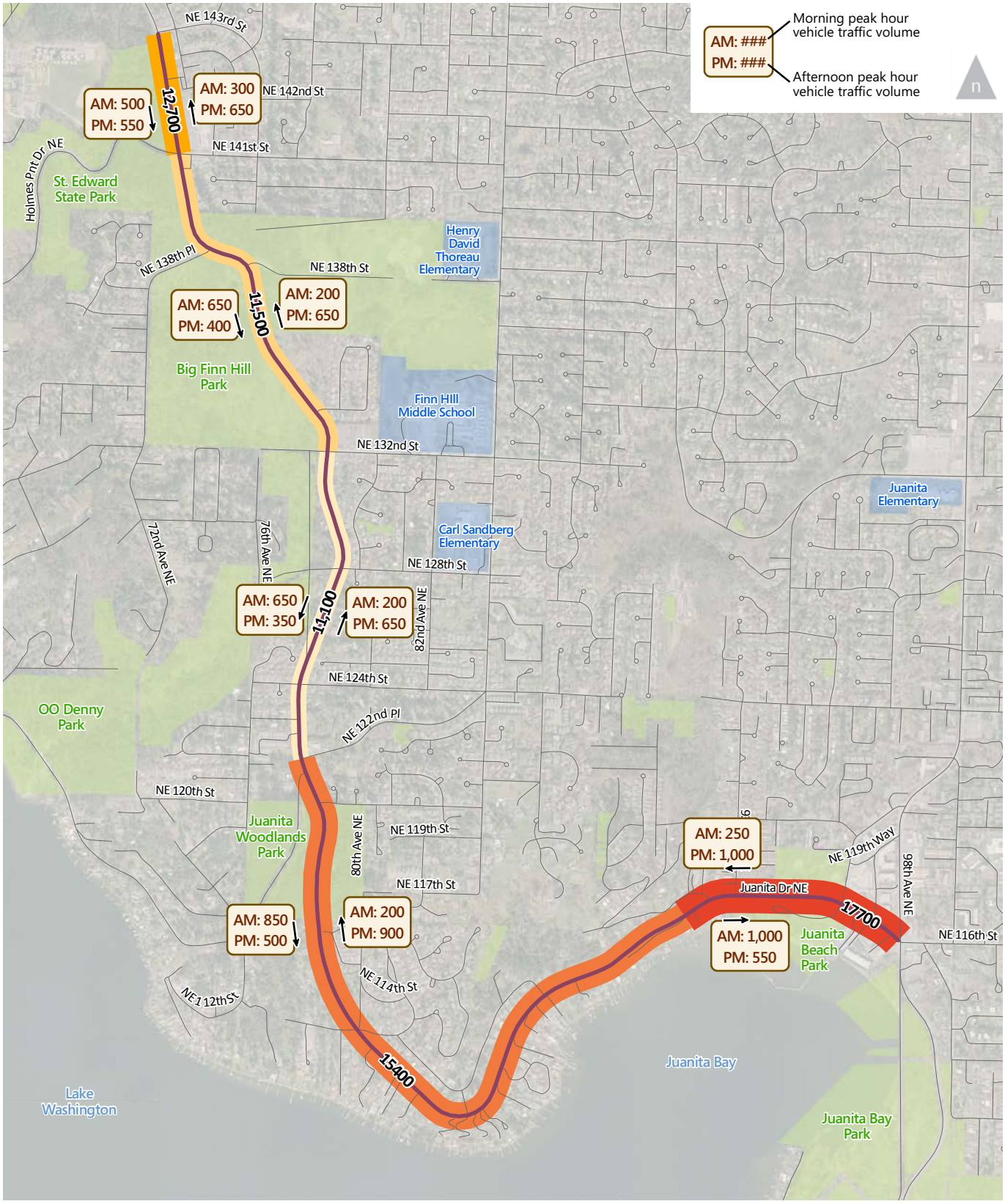

DRAFT (June 12, 2013)

Juanita Drive Corridor Study
Weekday Traffic Volumes

FEHR PEERS

\\Fpse03\fpse2\Data2\2013Projects\SE13-0292_JuanitaDrive_MP_Corridor_Study\Graphics\Draft\GIS\MXD\Figures\TrafficVolume.mxd