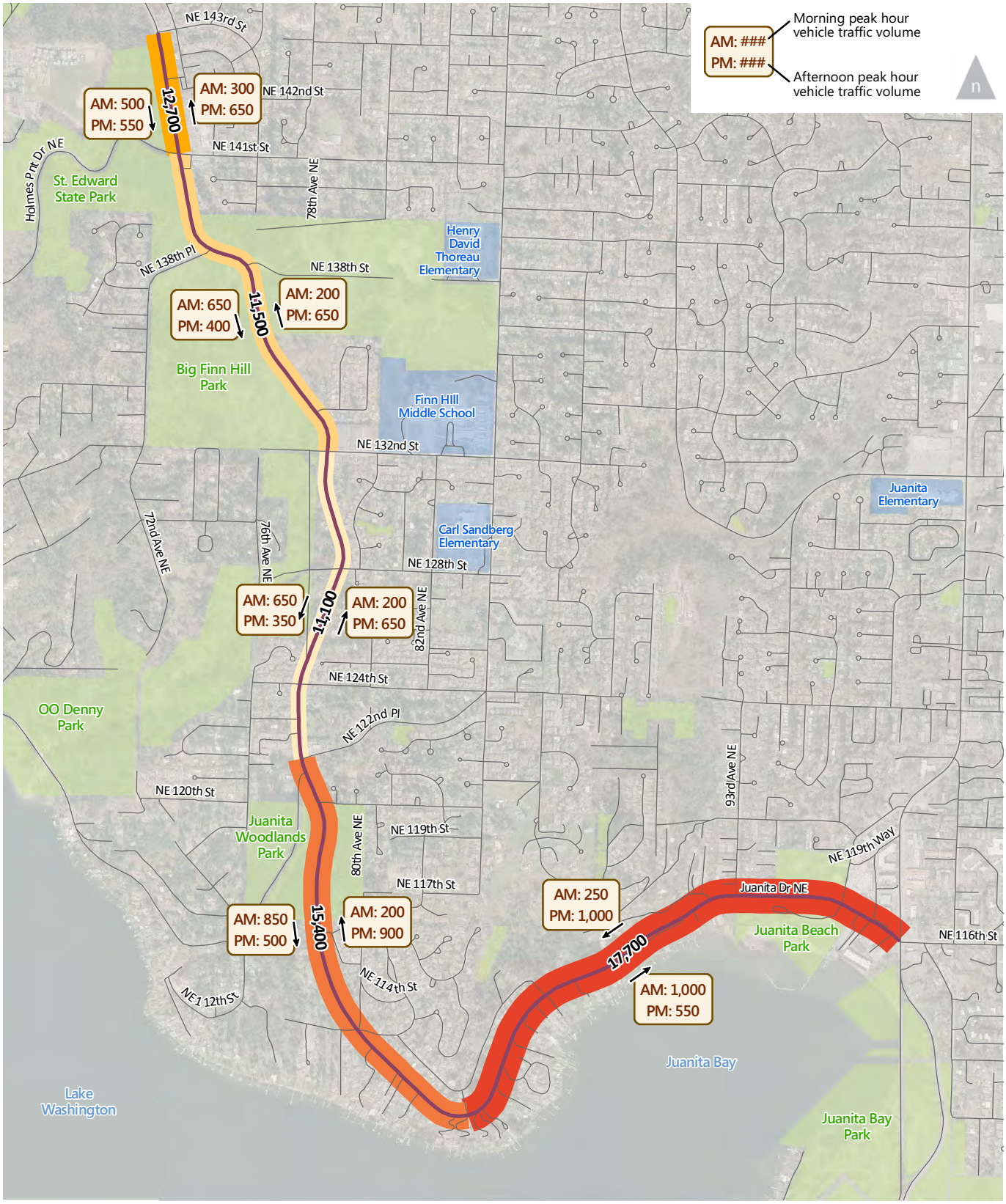

DRAFT (May 22, 2013)

Daily Weekday Average Traffic Volume

FEHR PEERS

\\Fpse03\fpse2\Data2\2013Projects\SE13-0292_JuanitaDrive_MP_Corridor_Study\Graphics\Draft\GIS\MXD\Figures\TrafficVolume.mxd

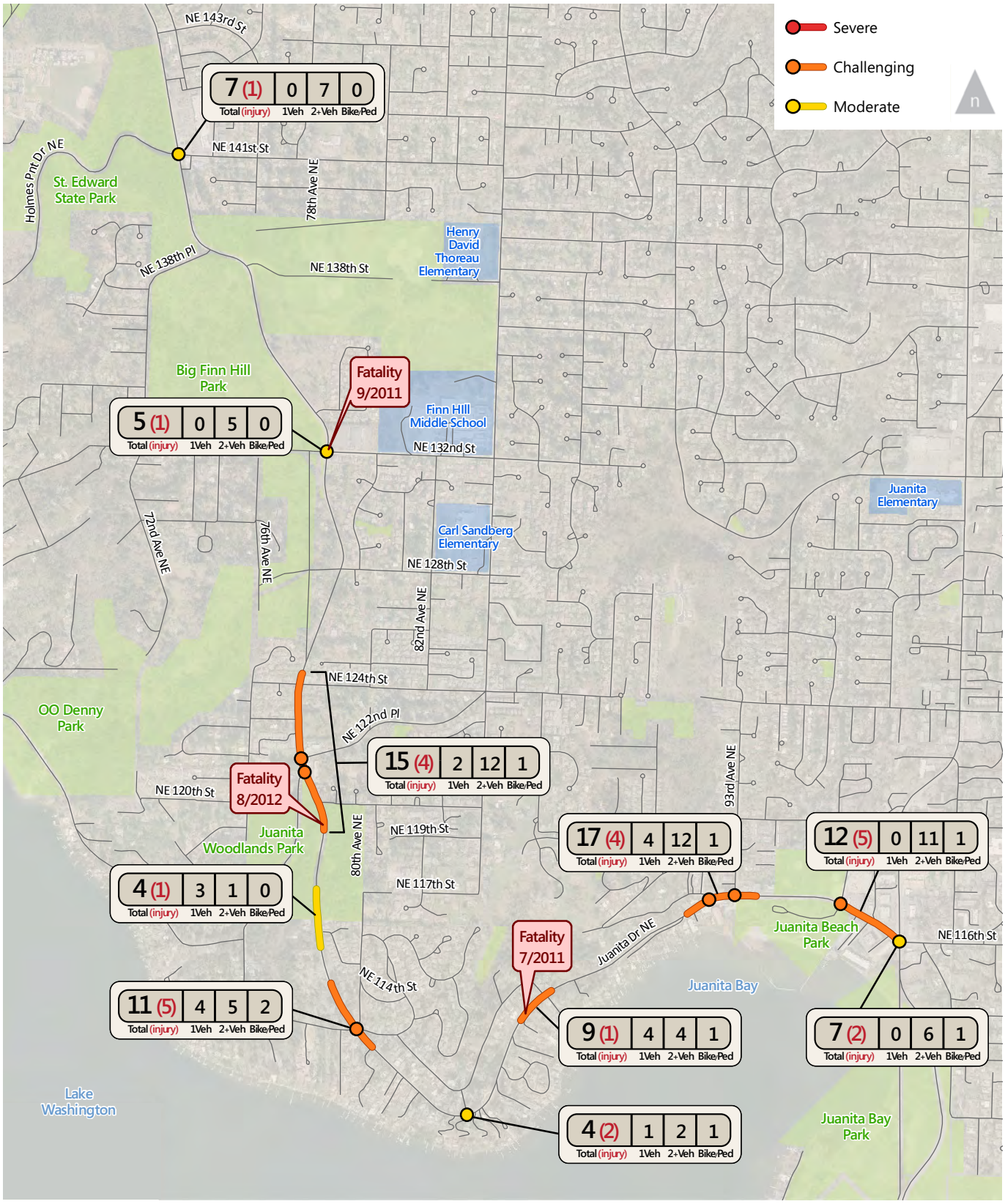

DRAFT (May 22, 2013)

Total Collisions (2009 - 2012)

FEHR PEERS

\\Fpse03\fpse2\Data2\2013Projects\SE13-0292_JuanitaDrive_MP_Corridor_Study\Graphics\Draft\GIS\MXD\Figures\Collisions.mxd

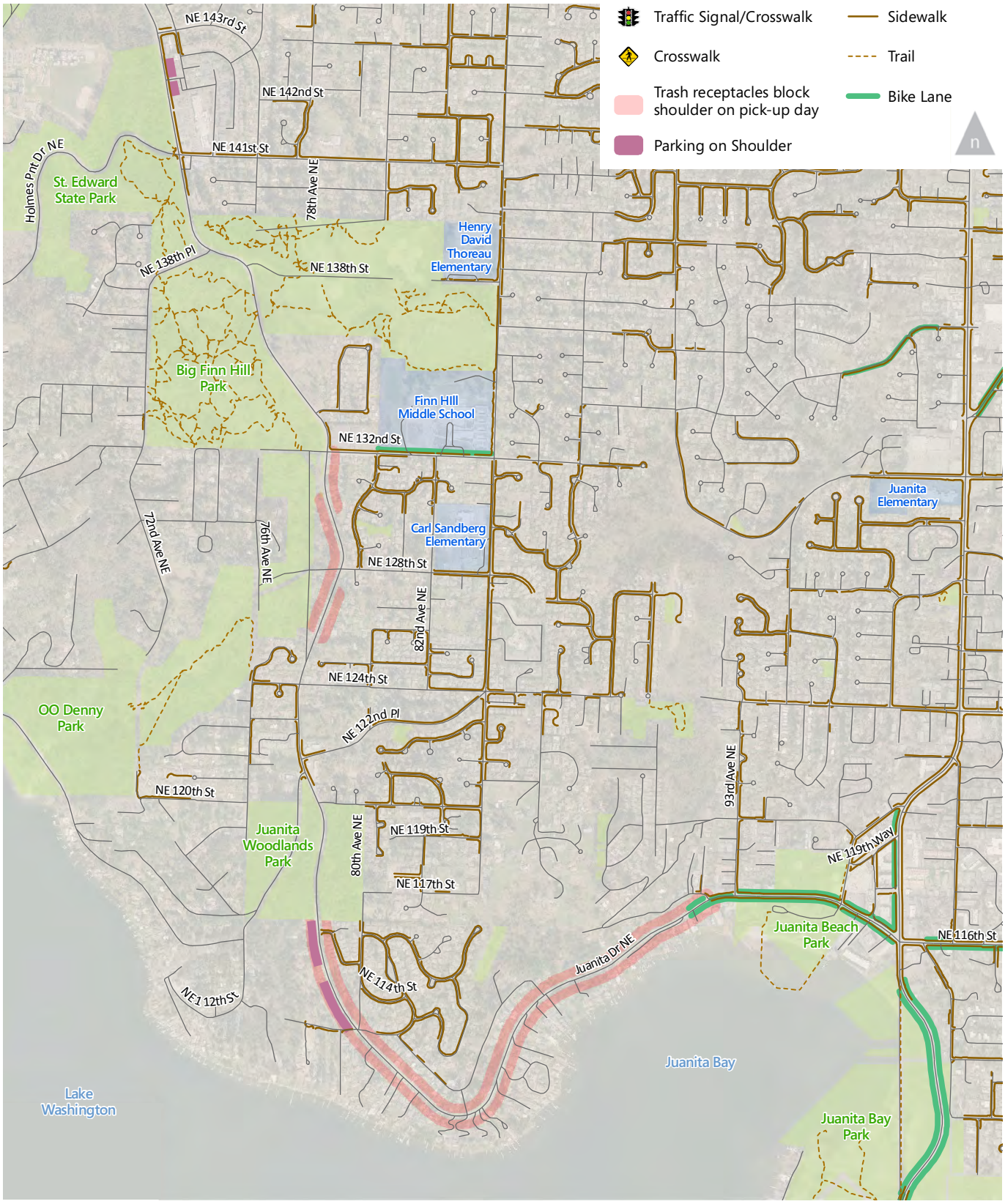

DRAFT (May 22, 2013)

Bicycle and Pedestrian Facilities

FEHR PEERS

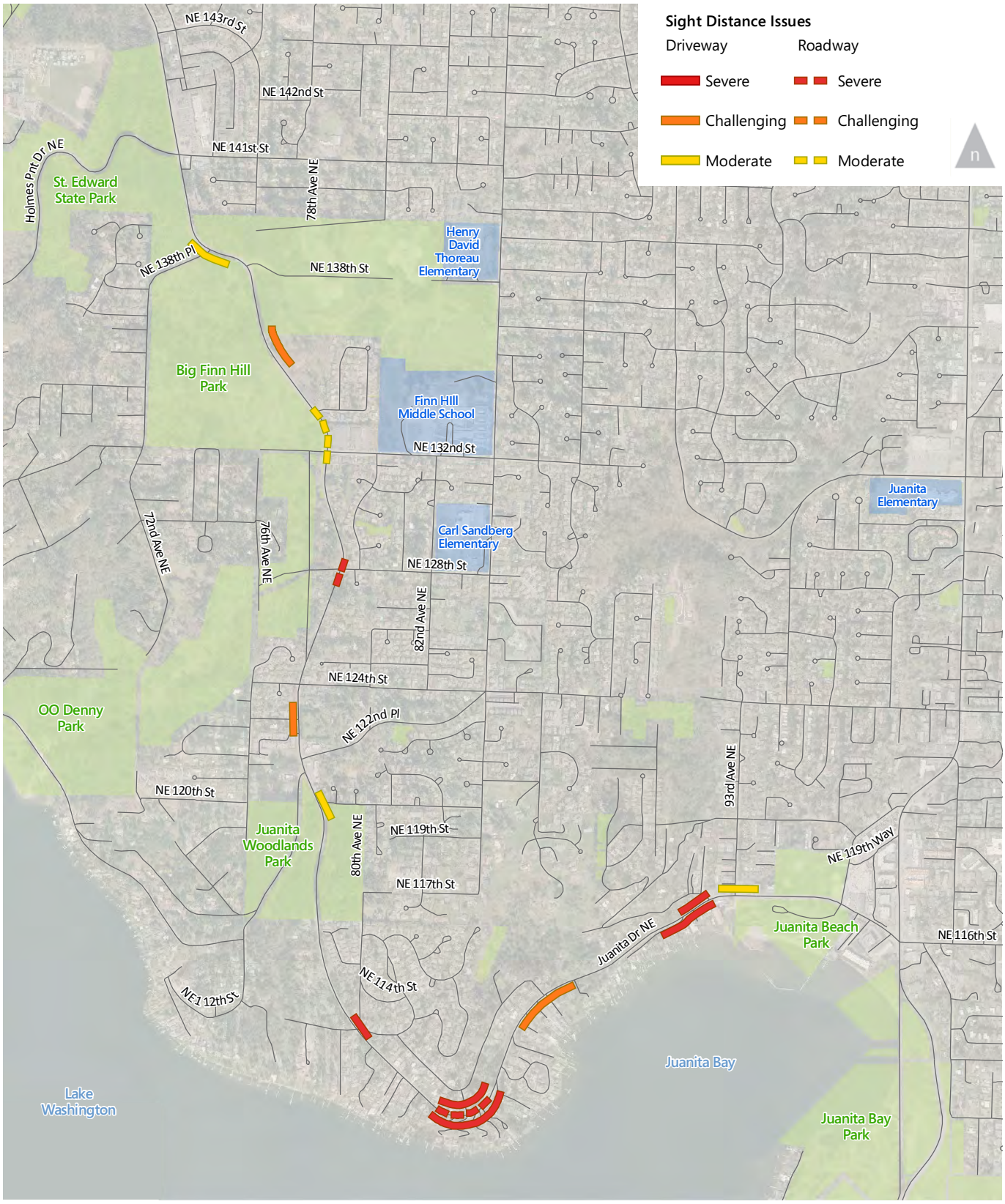

DRAFT (May 22, 2013)

Sight Distance Issues and Concerns

FEHR PEERS

\\Fpse03\fpse2\Data2\2013Projects\SE13-0292_JuanitaDrive_MP_Corridor_Study\Graphics\Draft\GIS\MXD\Figures\SightDistance.mxd

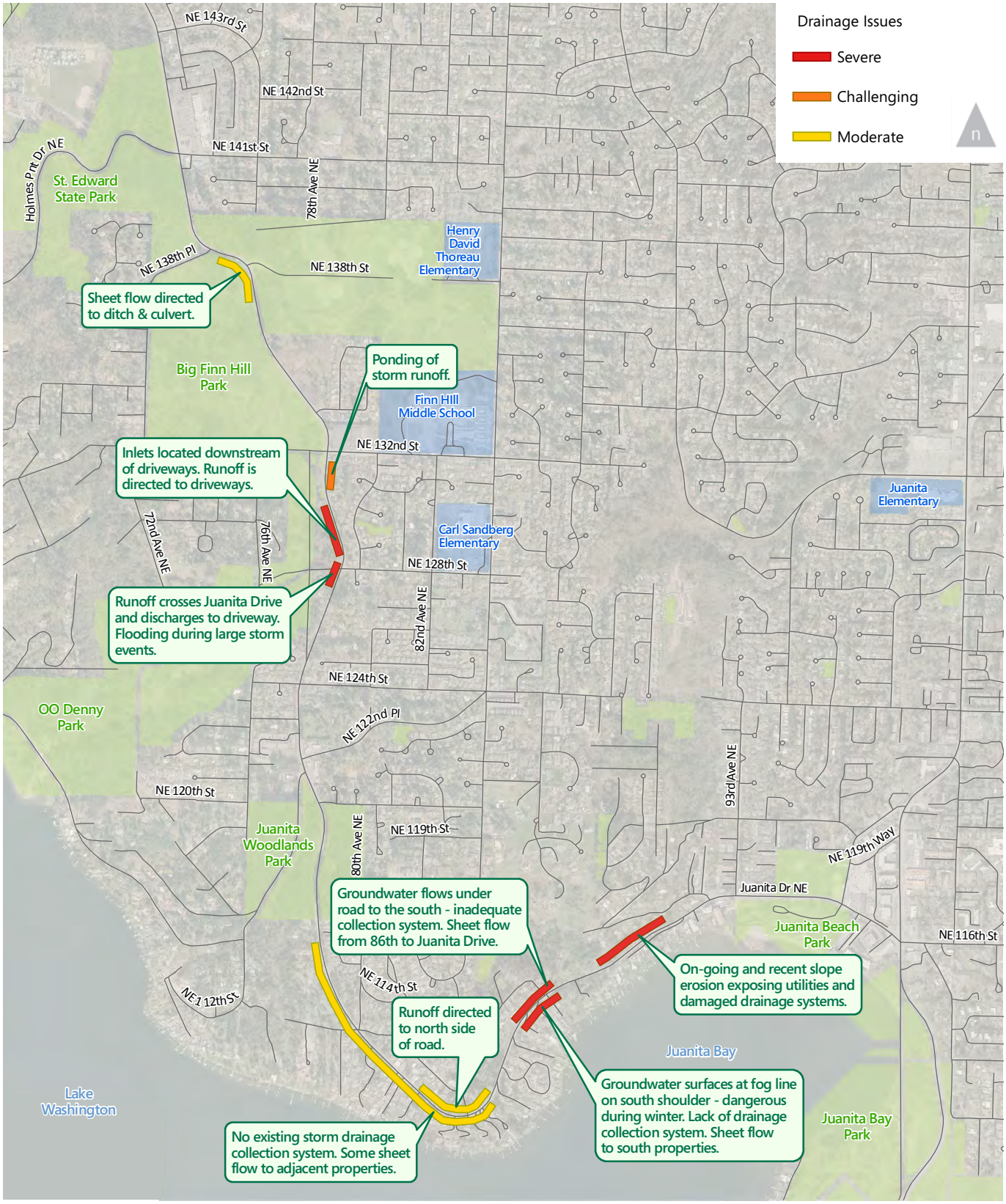

DRAFT (May 22, 2013)

Drainage Issues and Concerns

FEHR PEERS

\\Fpse03\fpse2\Data2\2013Projects\SE13-0292_JuanitaDrive_MP_Corridor_Study\Graphics\Draft\GIS\MXD\Figures\Drainage.mxd

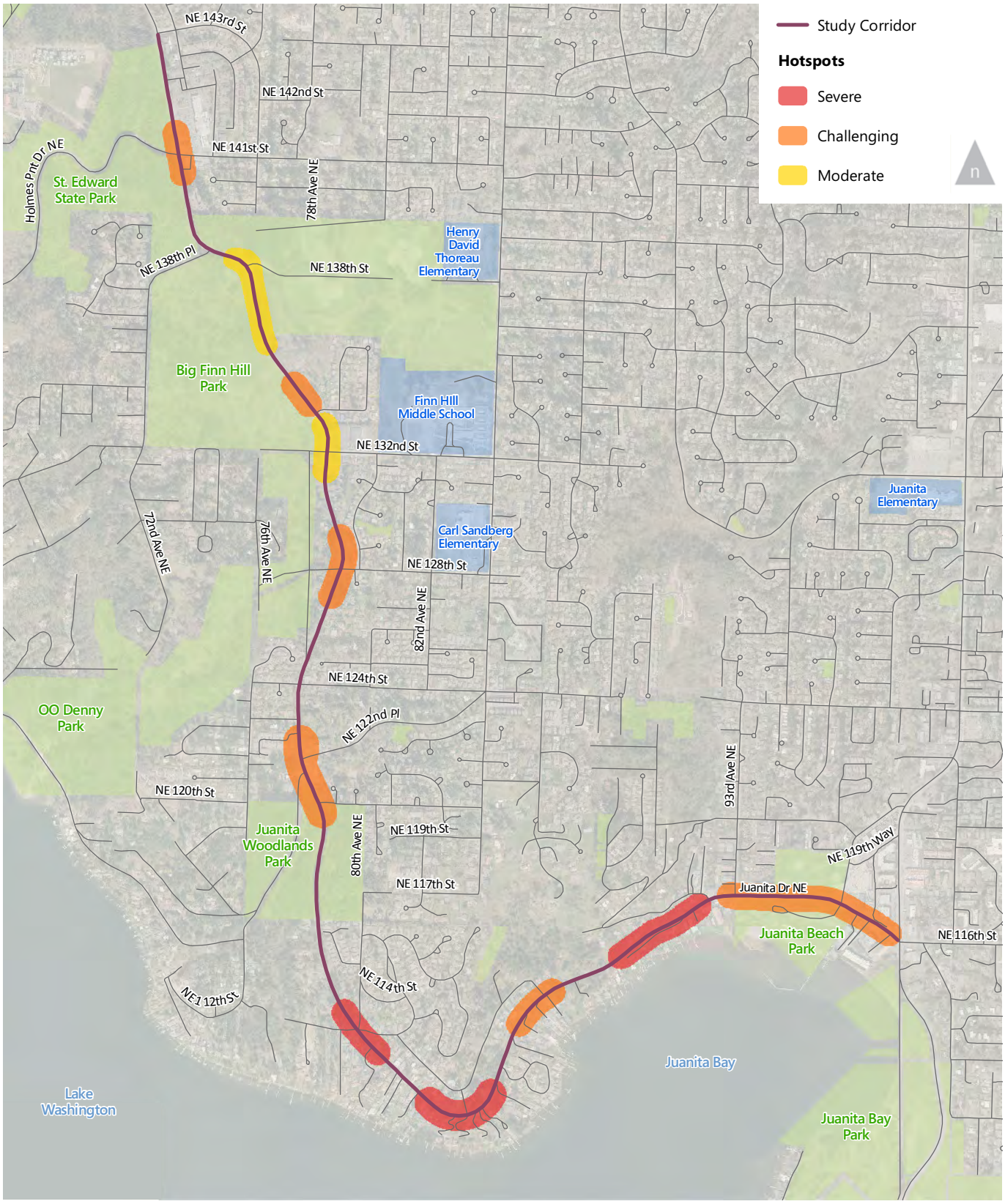

DRAFT (May 22, 2013)

Corridor Hotspots and Constraints

FEHR PEERS

\\Fpse03\fpse2\Data2\2013Projects\SE13-0292_JuanitaDrive_MP_Corridor_Study\Graphics\Draft\GIS\MXD\Figures\HotSpots.mxd